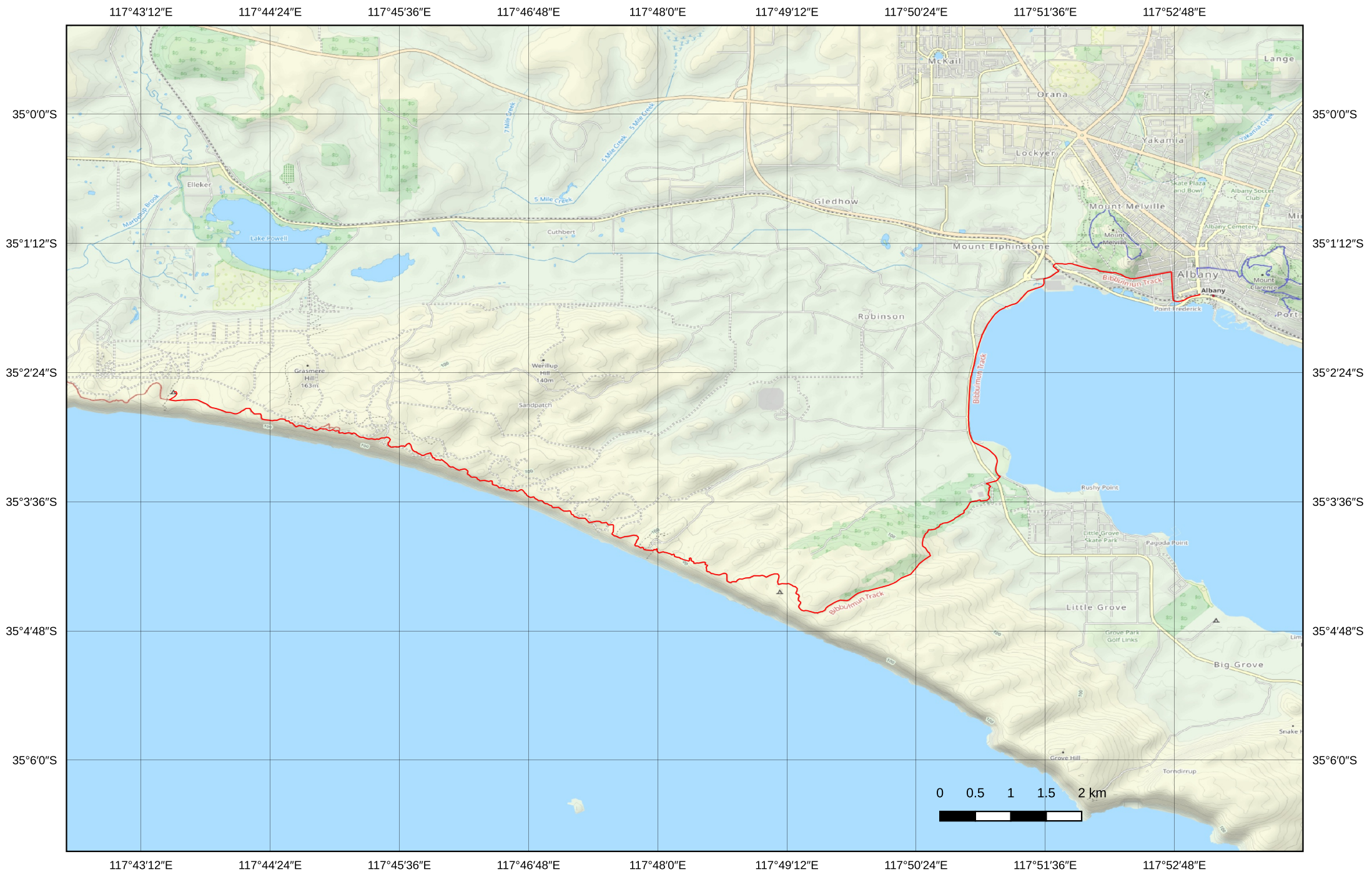


00 Bibbulmun Track

Bibbulmun Track (998.1km)



03-29 Day 01

Albany to Muttonbird (24.0km)

117°38'24"E

117°39'36"E

117°40'48"E

117°42'0"E

117°43'12"E

35°2'24"S

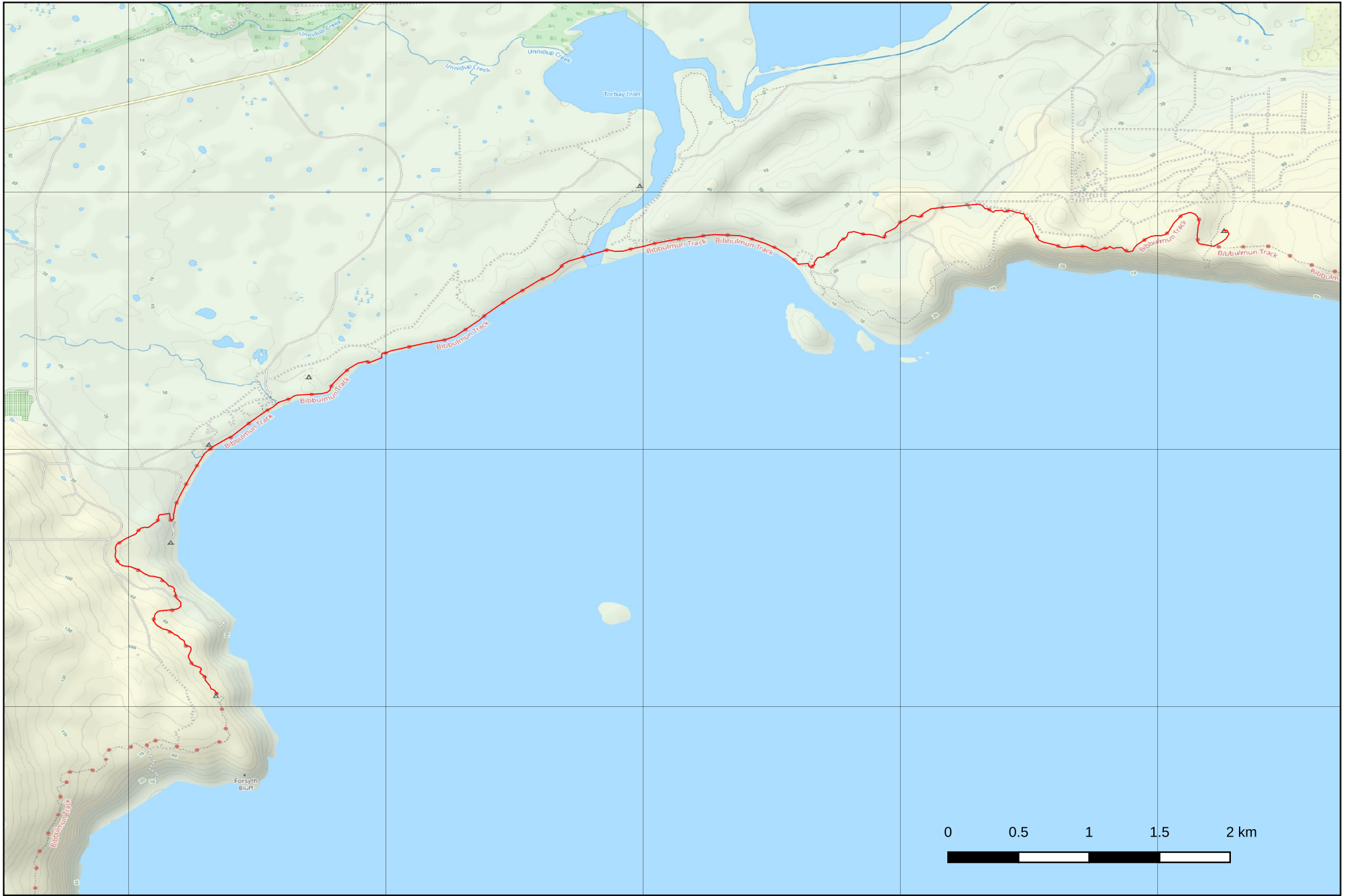
35°2'24"S

35°3'36"S

35°3'36"S

35°4'48"S

35°4'48"S



117°38'24"E

117°39'36"E

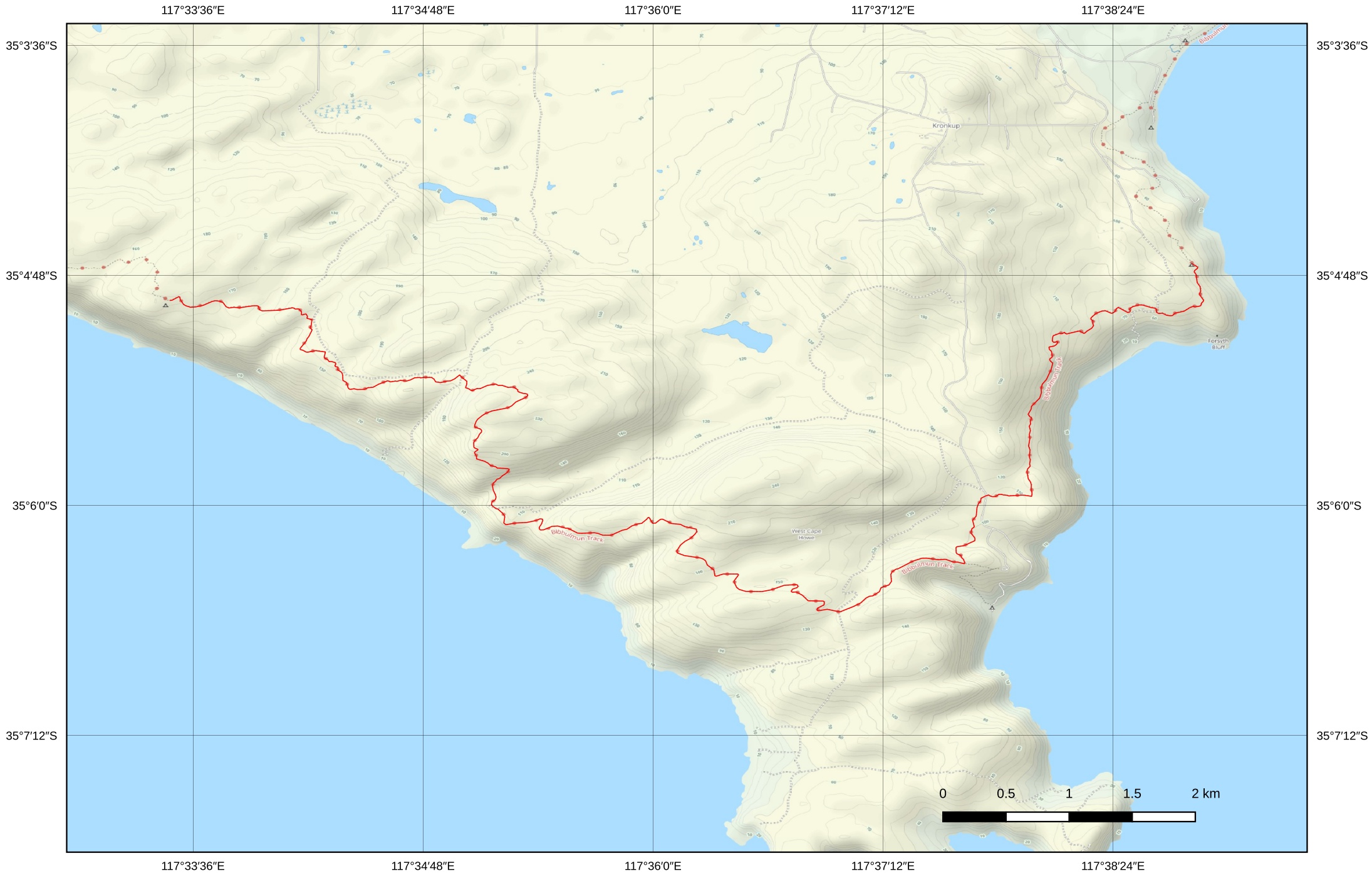
117°40'48"E

117°42'0"E

117°43'12"E

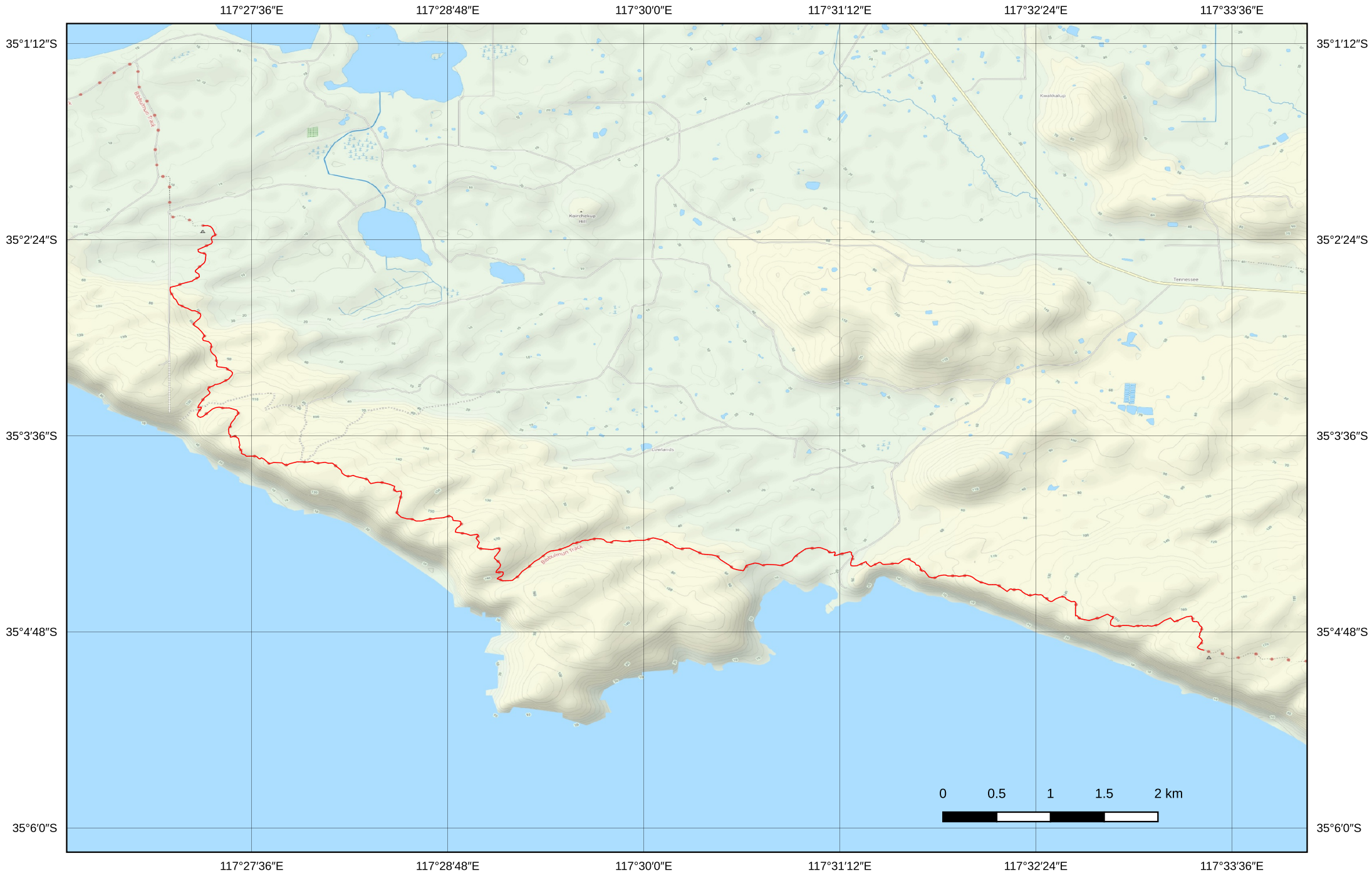
03-30 Day 02

Muttonbird to Torbay (12.4km)



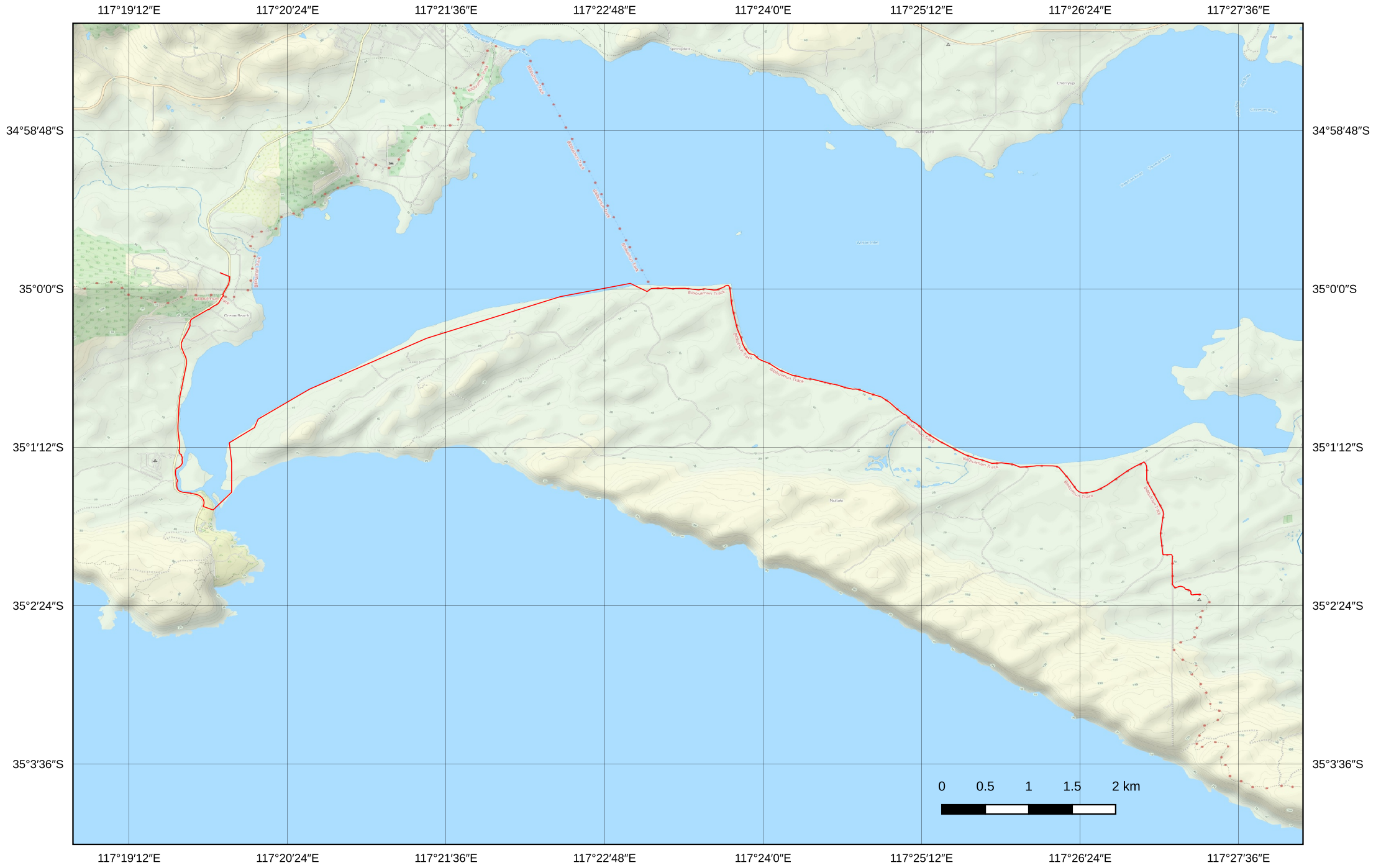
03-31 Day 03

Torbay to West Cape Howe (16.5km)



04-01 Day 04

West Cape Howe to Nullaki (17.0km)



04-02 Day 05

Nullaki to Denmark (27.0km)

117°14'24"E

117°15'36"E

117°16'48"E

117°18'0"E

117°19'12"E

117°20'24"E

34°58'48"S

34°58'48"S

35°0'0"S

35°0'0"S

35°1'12"S

35°1'12"S

35°2'24"S

35°2'24"S

117°14'24"E

117°15'36"E

117°16'48"E

117°18'0"E

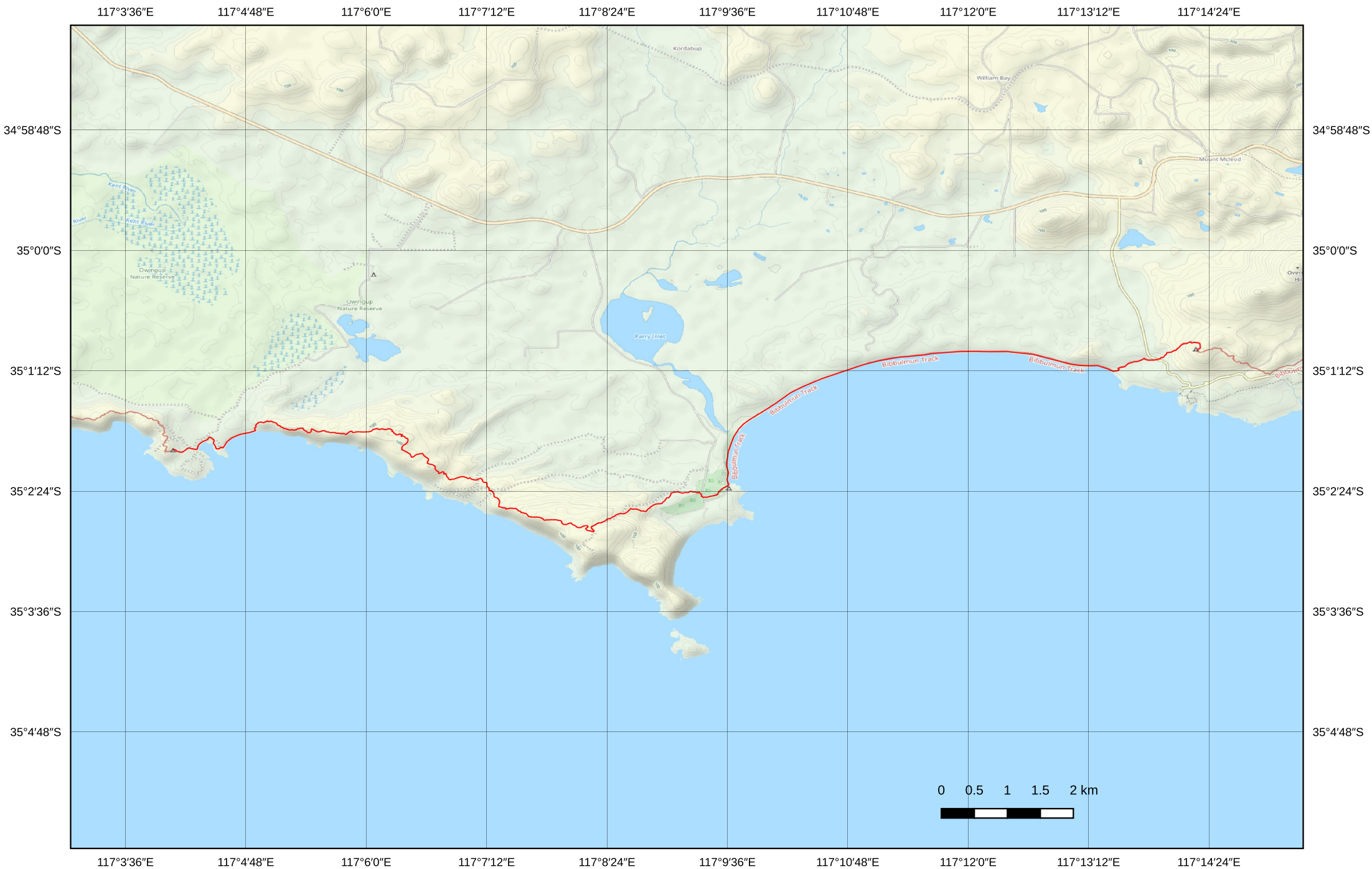
117°19'12"E

117°20'24"E



04-03 Day 06

Denmark to William Bay (20.6km)



04-04 Day 07

William Bay to Boat Harbour (20.7km)

116°55'12"E 116°56'24"E 116°57'36"E 116°58'48"E 117°00"E 117°1'12"E 117°2'24"E 117°3'36"E 117°4'48"E

34°58'48"S
35°00"S
35°1'12"S
35°2'24"S
35°3'36"S

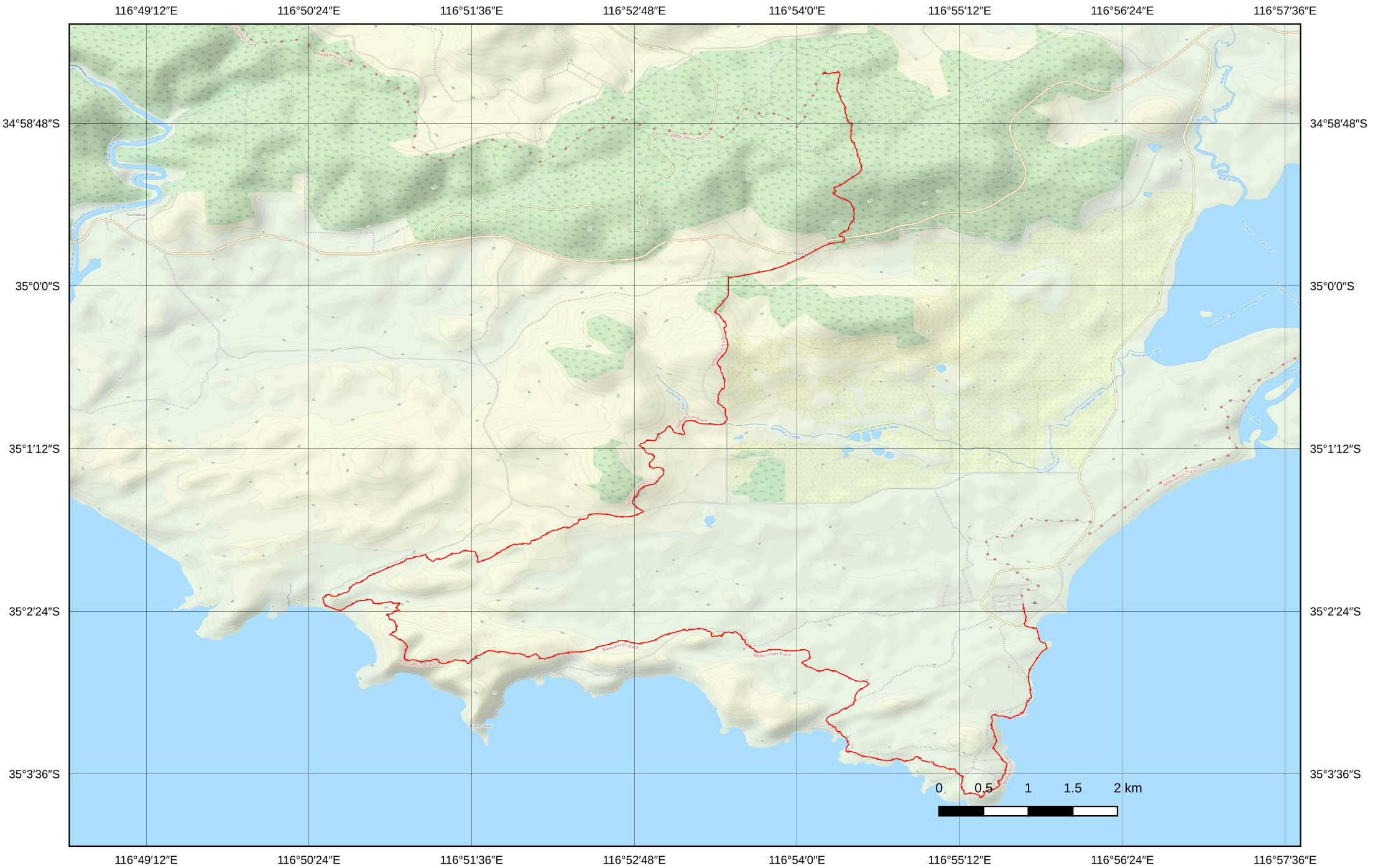
34°58'48"S
35°00"S
35°1'12"S
35°2'24"S
35°3'36"S



116°55'12"E 116°56'24"E 116°57'36"E 116°58'48"E 117°00"E 117°1'12"E 117°2'24"E 117°3'36"E 117°4'48"E

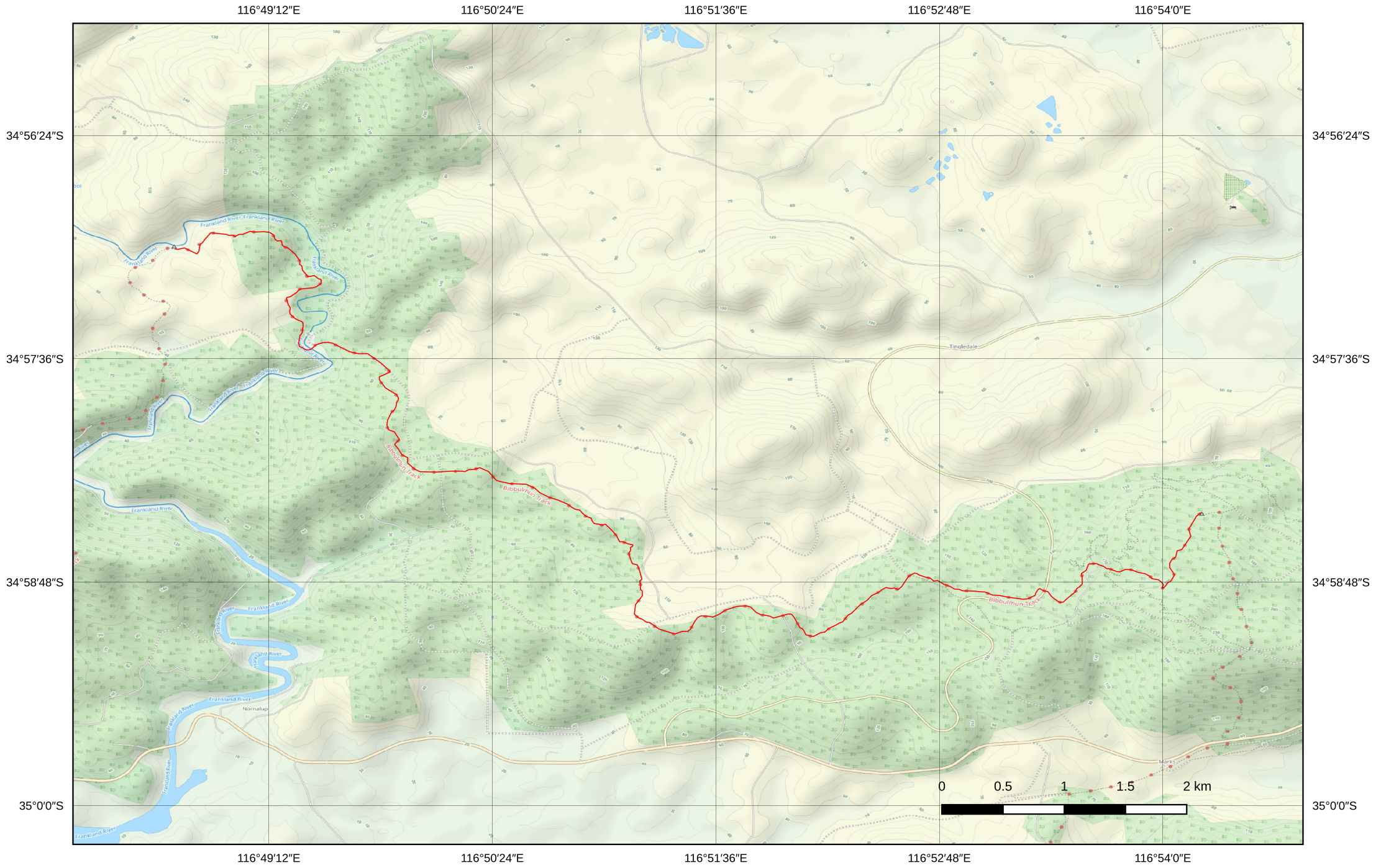
04-05 Day 08

Boat Harbour to Peaceful Bay (23.4km)



04-06 Day 09

Peaceful Bay to Giants (29.5km)



04-07 Day 10

Giants to Frankland River (14.5km)

116°44'24"E

116°45'36"E

116°46'48"E

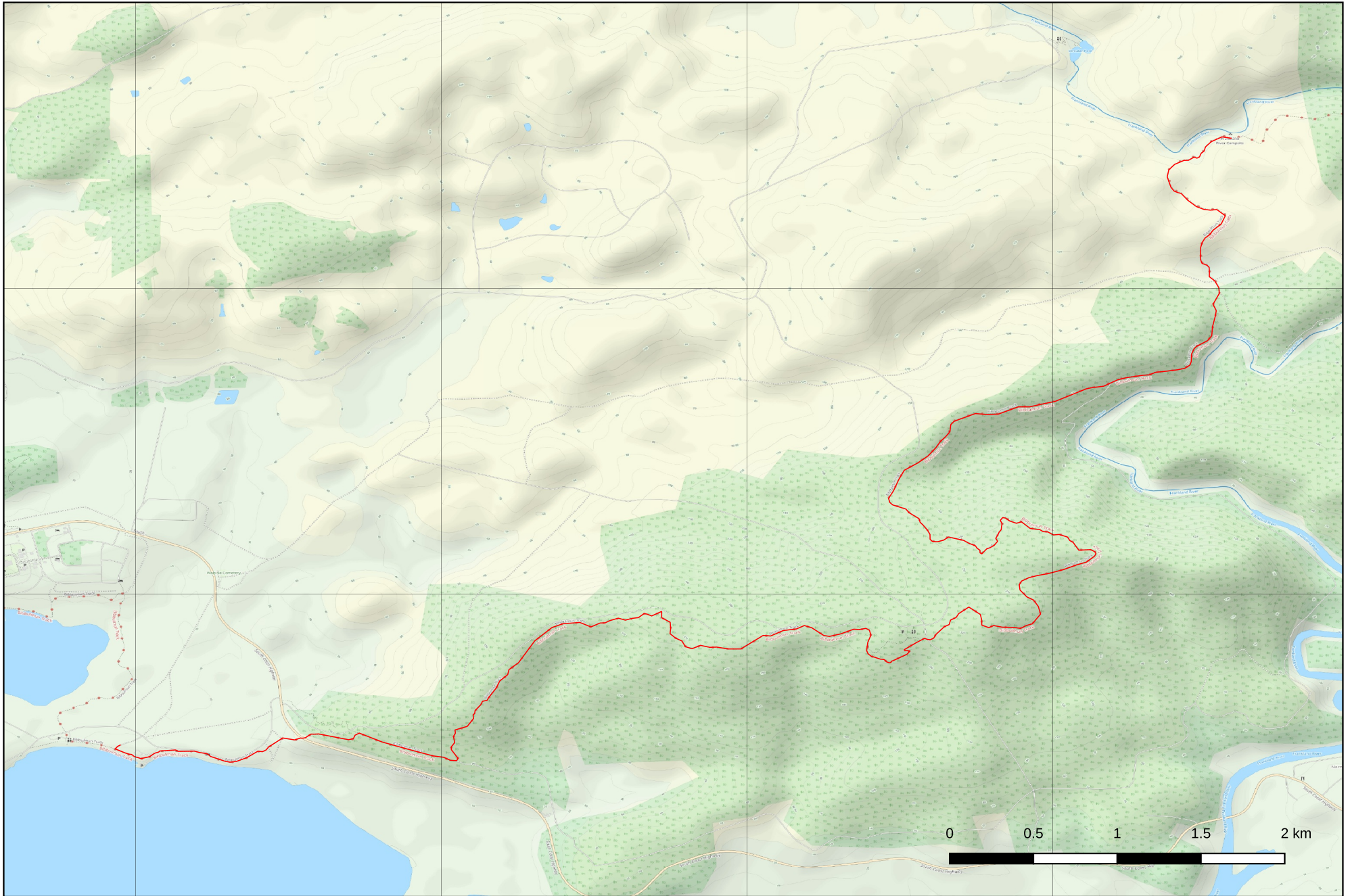
116°48'0"E

34°57'36"S

34°57'36"S

34°58'48"S

34°58'48"S



116°44'24"E

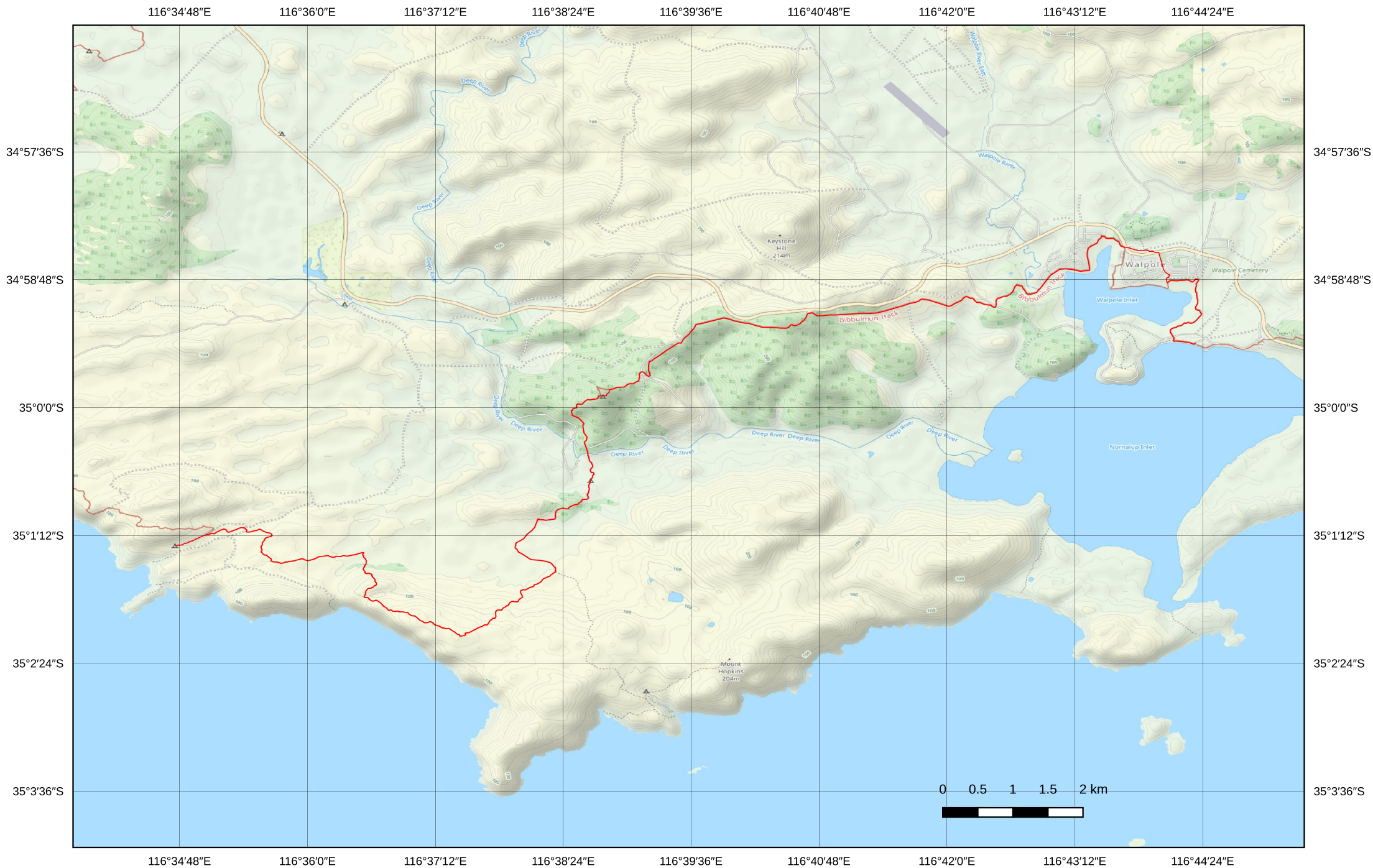
116°45'36"E

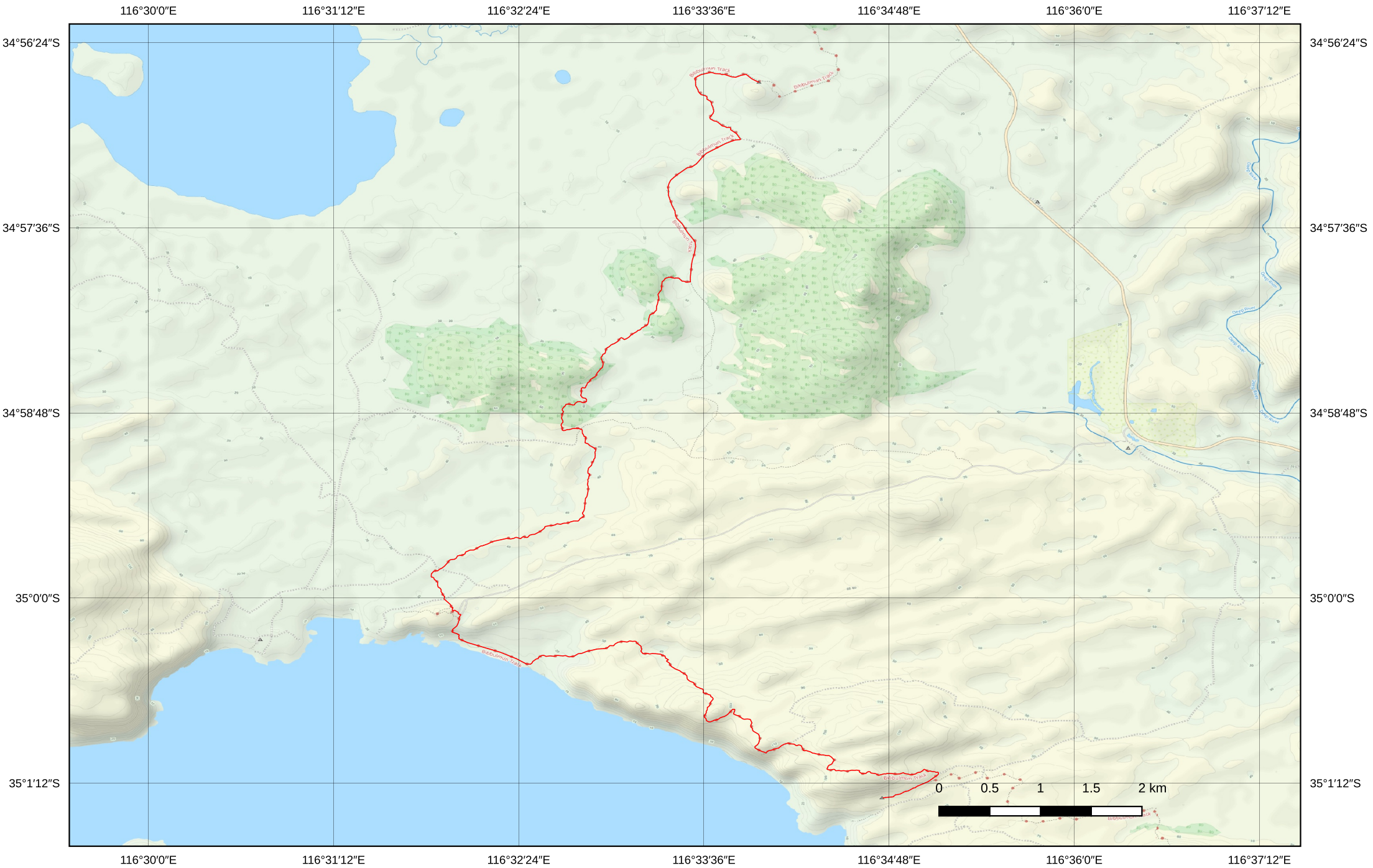
116°46'48"E

116°48'0"E

04-08 Day 11

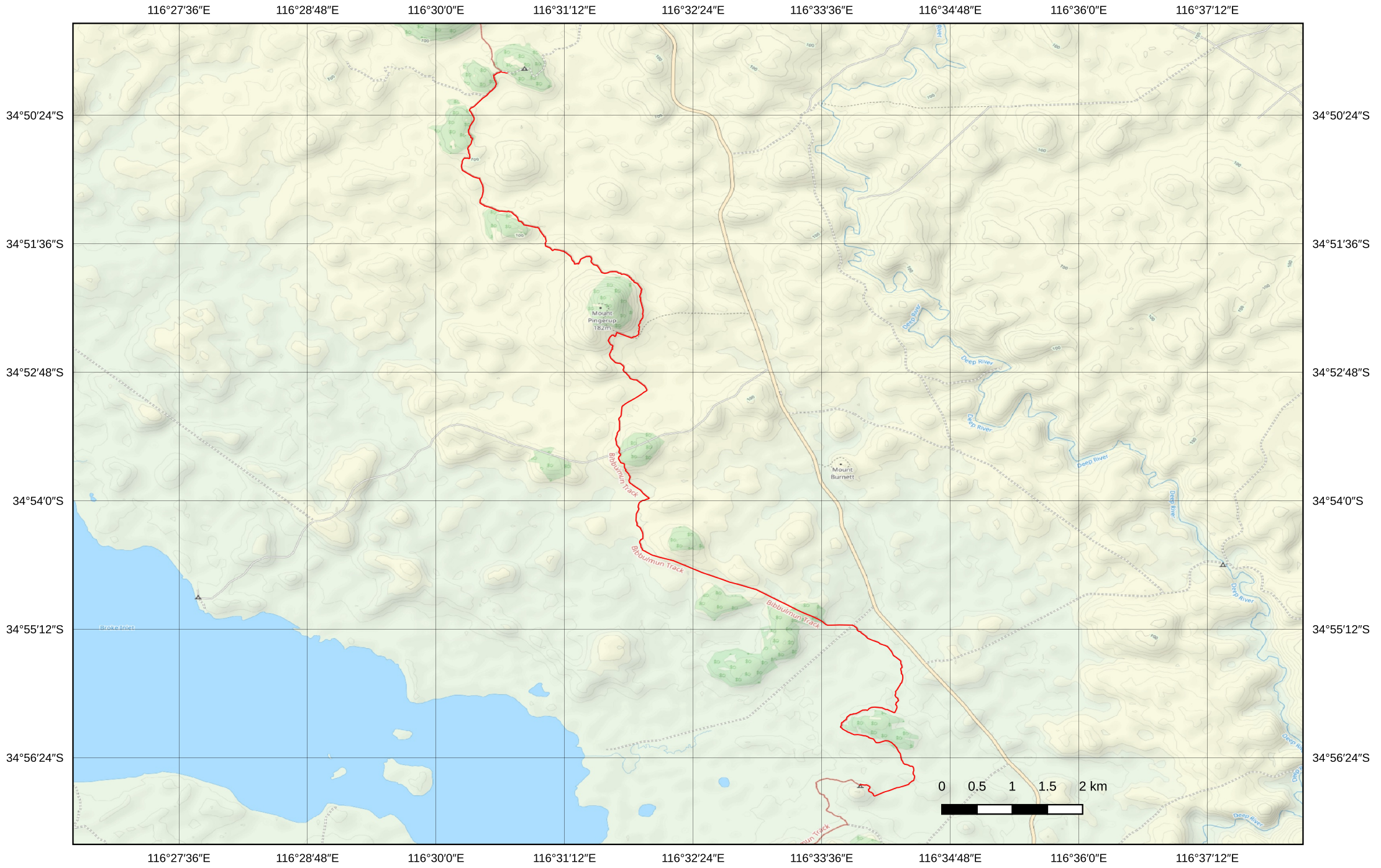
Frankland River to Walpole (18.5km)





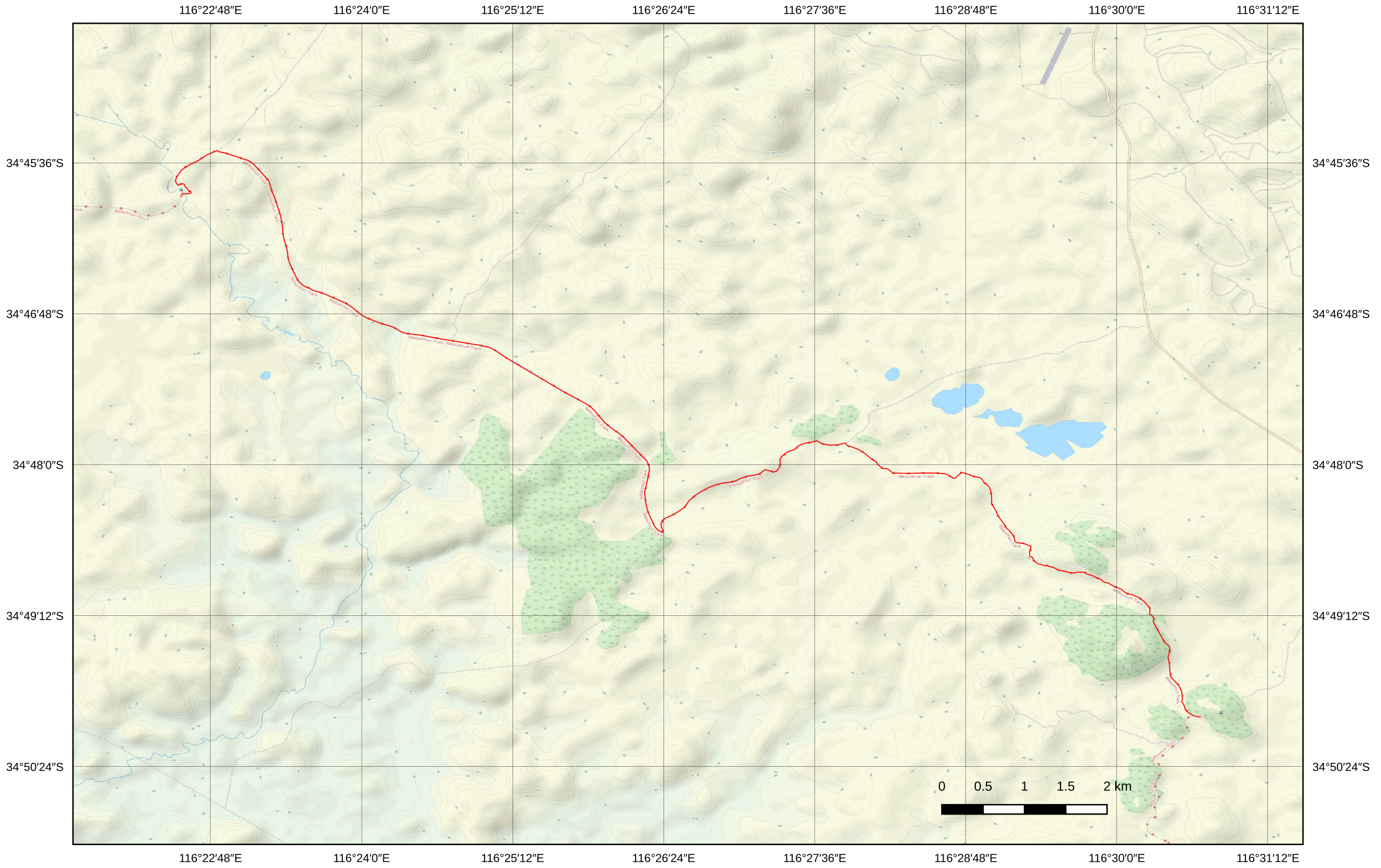
04-10 Day 13

Long Point to Woolbales (18.4km)



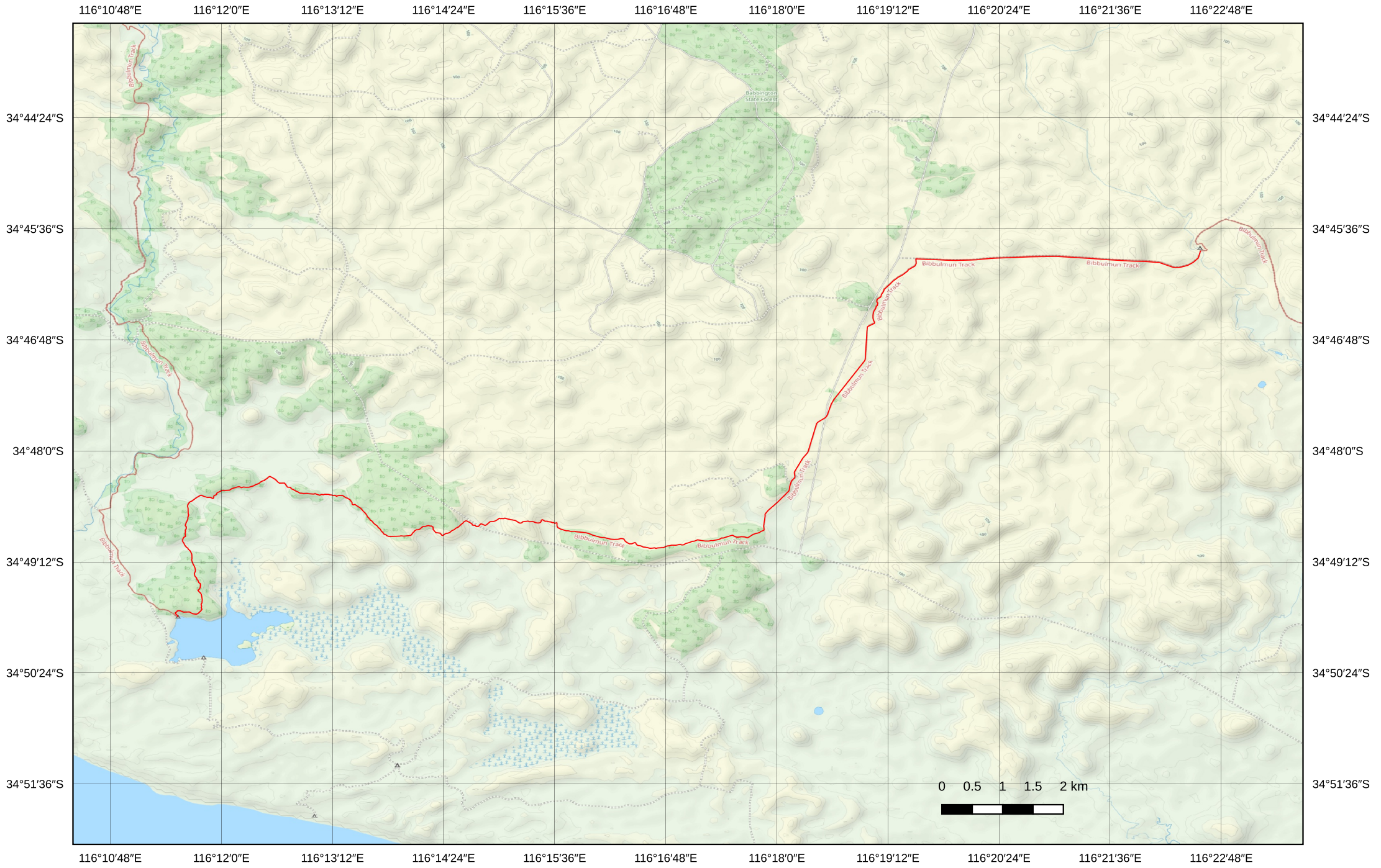
04-11 Day 14

Woolbales to Mt Chance (21.6km)



04-12 Day 15

Mt Chance to Dog Pool (19.4km)



04-13 Day 16

Dog Pool to Lake Maringup (25.6km)

116°0'0"E 116°1'12"E 116°2'24"E 116°3'36"E 116°4'48"E 116°6'0"E 116°7'12"E 116°8'24"E 116°9'36"E 116°10'48"E 116°12'0"E 116°13'12"E 116°14'24"E 116°15'36"E 116°16'48"E 116°18'0"E 116°19'12"E

34°37'12"S

34°37'12"S

34°38'24"S

34°38'24"S

34°39'36"S

34°39'36"S

34°40'48"S

34°40'48"S

34°42'0"S

34°42'0"S

34°43'12"S

34°43'12"S

34°44'24"S

34°44'24"S

34°45'36"S

34°45'36"S

34°46'48"S

34°46'48"S

34°48'0"S

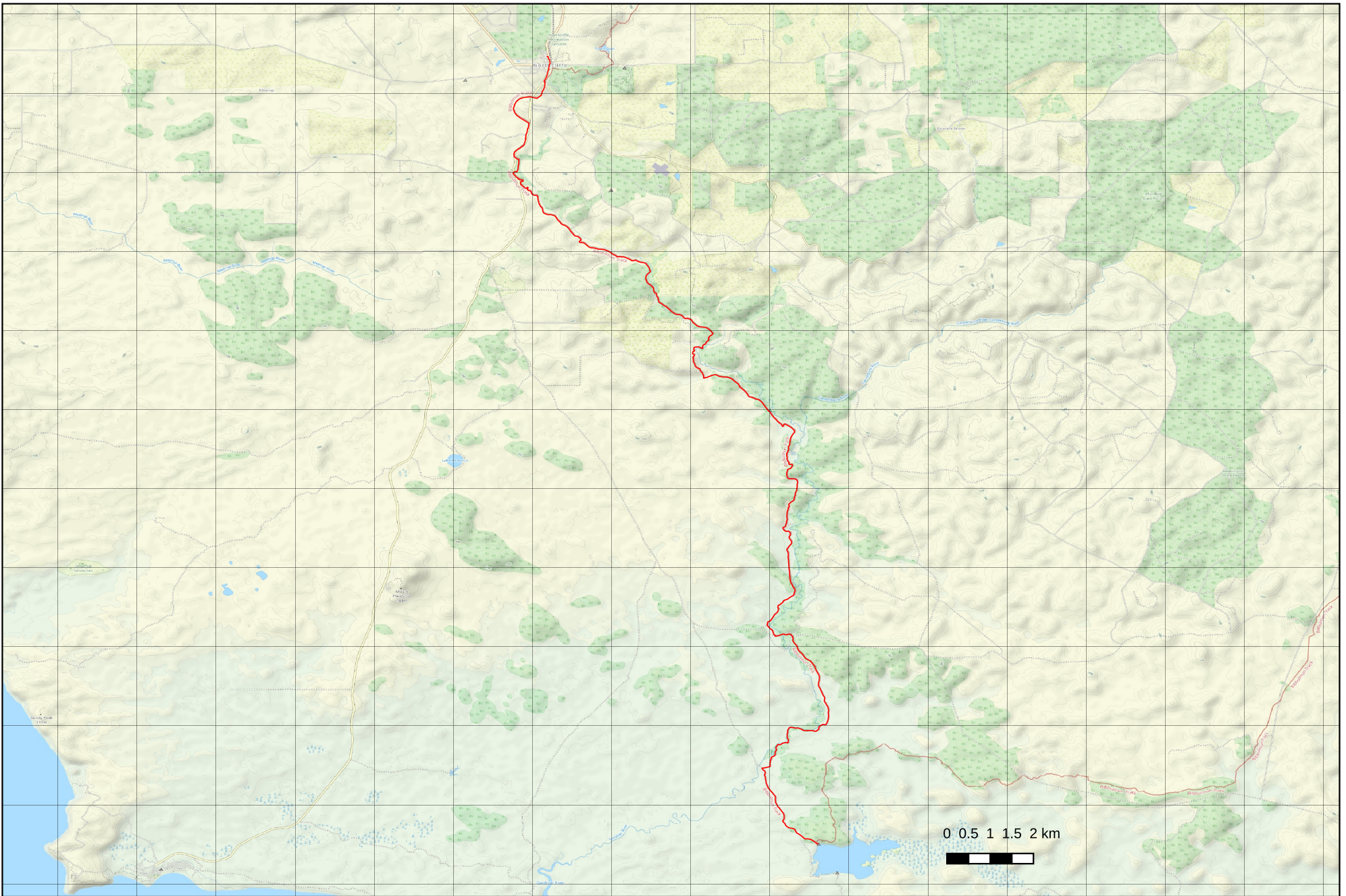
34°48'0"S

34°49'12"S

34°49'12"S

34°50'24"S

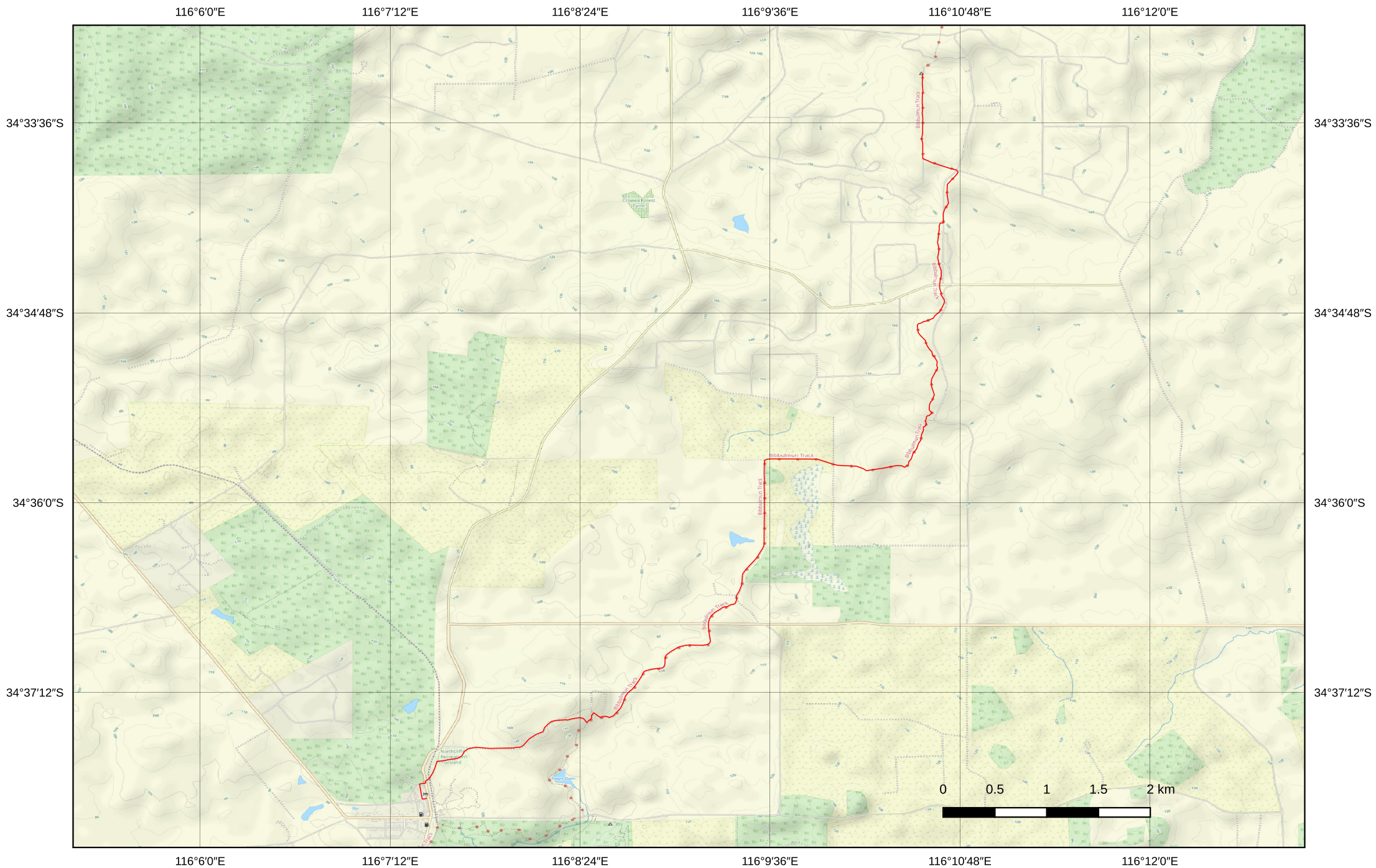
34°50'24"S



116°0'0"E 116°1'12"E 116°2'24"E 116°3'36"E 116°4'48"E 116°6'0"E 116°7'12"E 116°8'24"E 116°9'36"E 116°10'48"E 116°12'0"E 116°13'12"E 116°14'24"E 116°15'36"E 116°16'48"E 116°18'0"E 116°19'12"E

04-14 Day 17

Lake Maringup to Northcliffe (31.8km)



04-15 Day 18

Northcliffe to Schafer (14.5km)

116°6'0"E

116°7'12"E

116°8'24"E

116°9'36"E

116°10'48"E

34°30'0"S

34°30'0"S

34°31'12"S

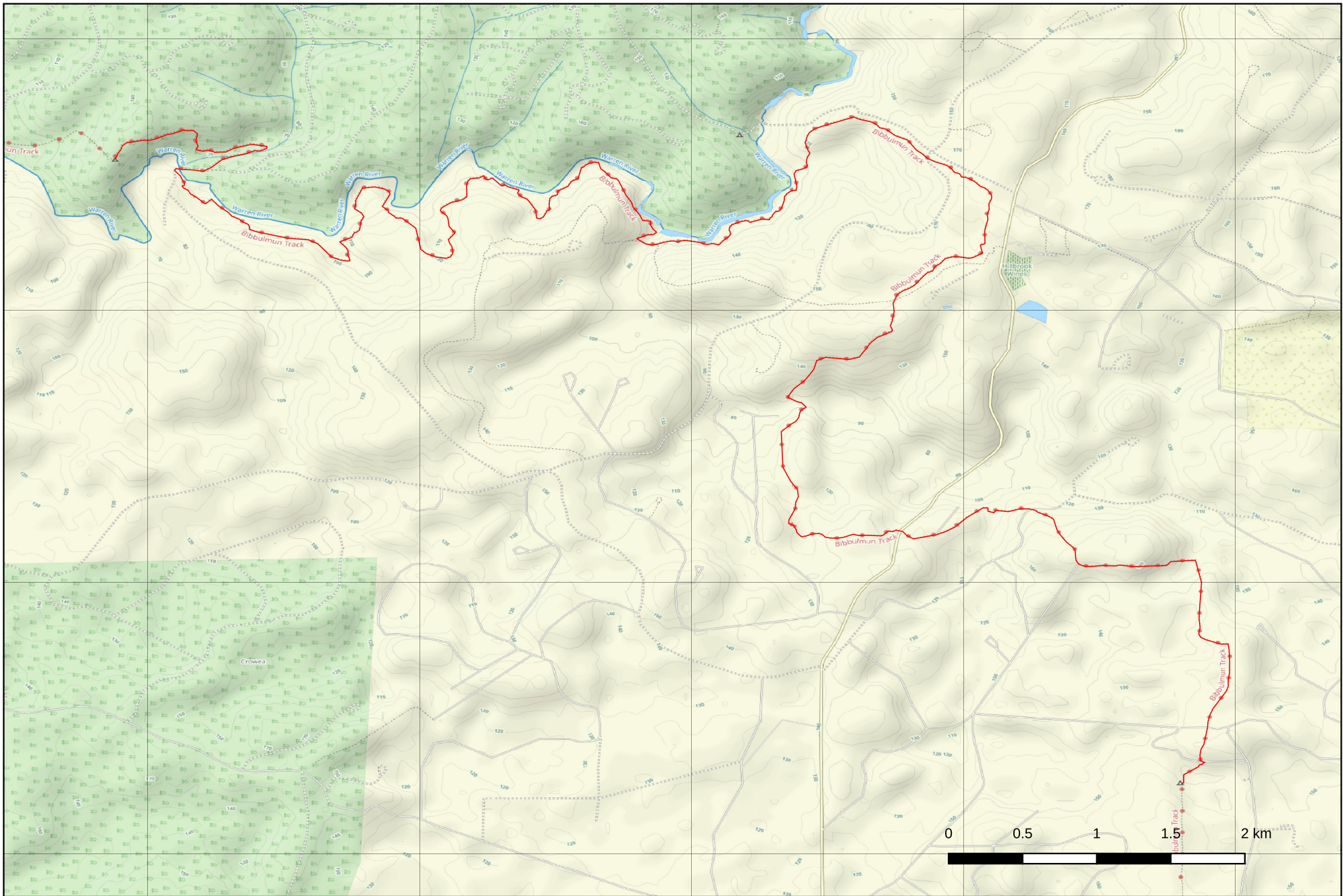
34°31'12"S

34°32'24"S

34°32'24"S

34°33'36"S

34°33'36"S



116°6'0"E

116°7'12"E

116°8'24"E

116°9'36"E

116°10'48"E

04-16 Day 19

Schafer to Warren (20.7km)

116°1'12"E

116°2'24"E

116°3'36"E

116°4'48"E

116°6'0"E

34°27'36"S

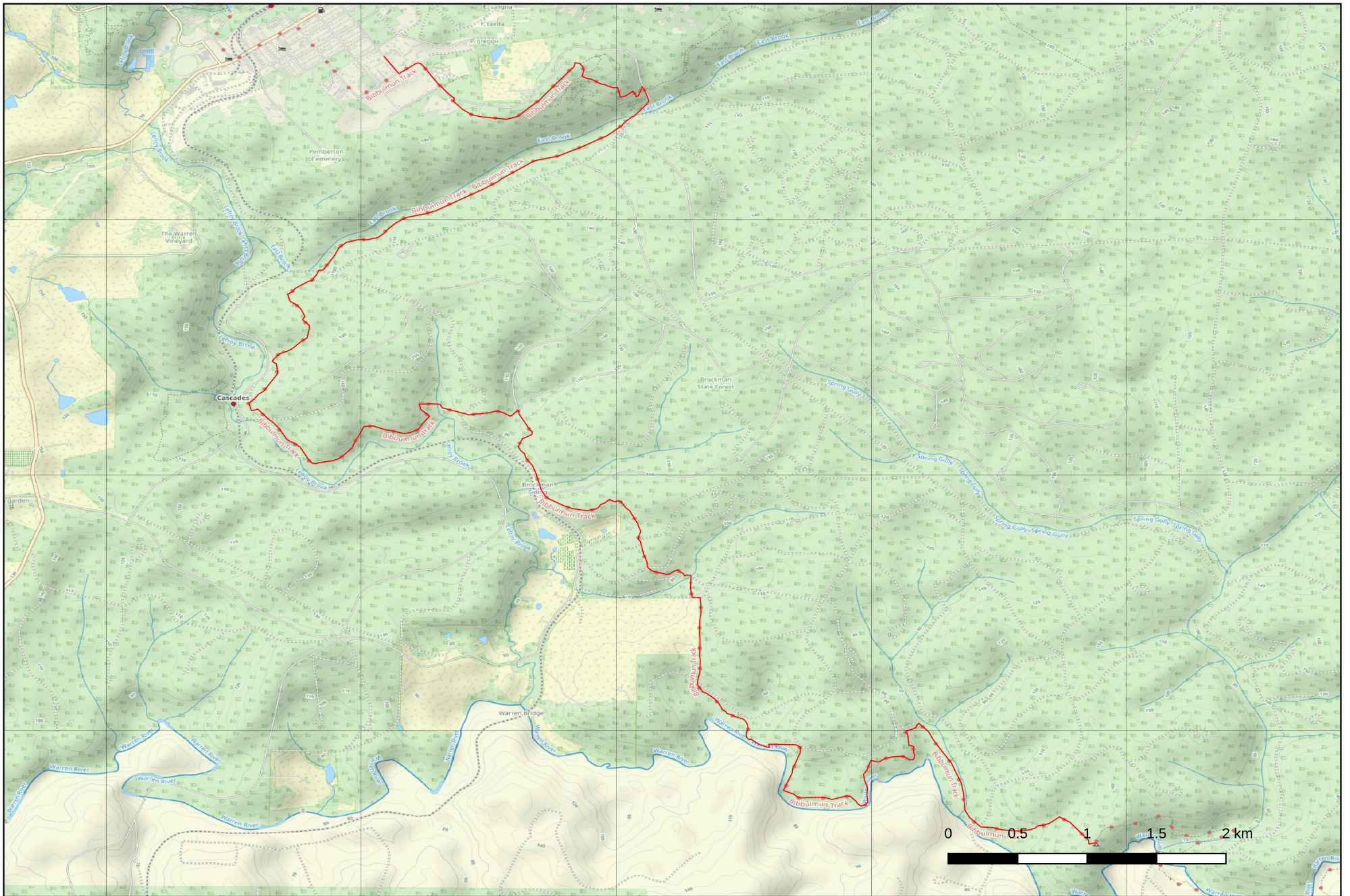
34°27'36"S

34°28'48"S

34°28'48"S

34°30'0"S

34°30'0"S



116°1'12"E

116°2'24"E

116°3'36"E

116°4'48"E

116°6'0"E

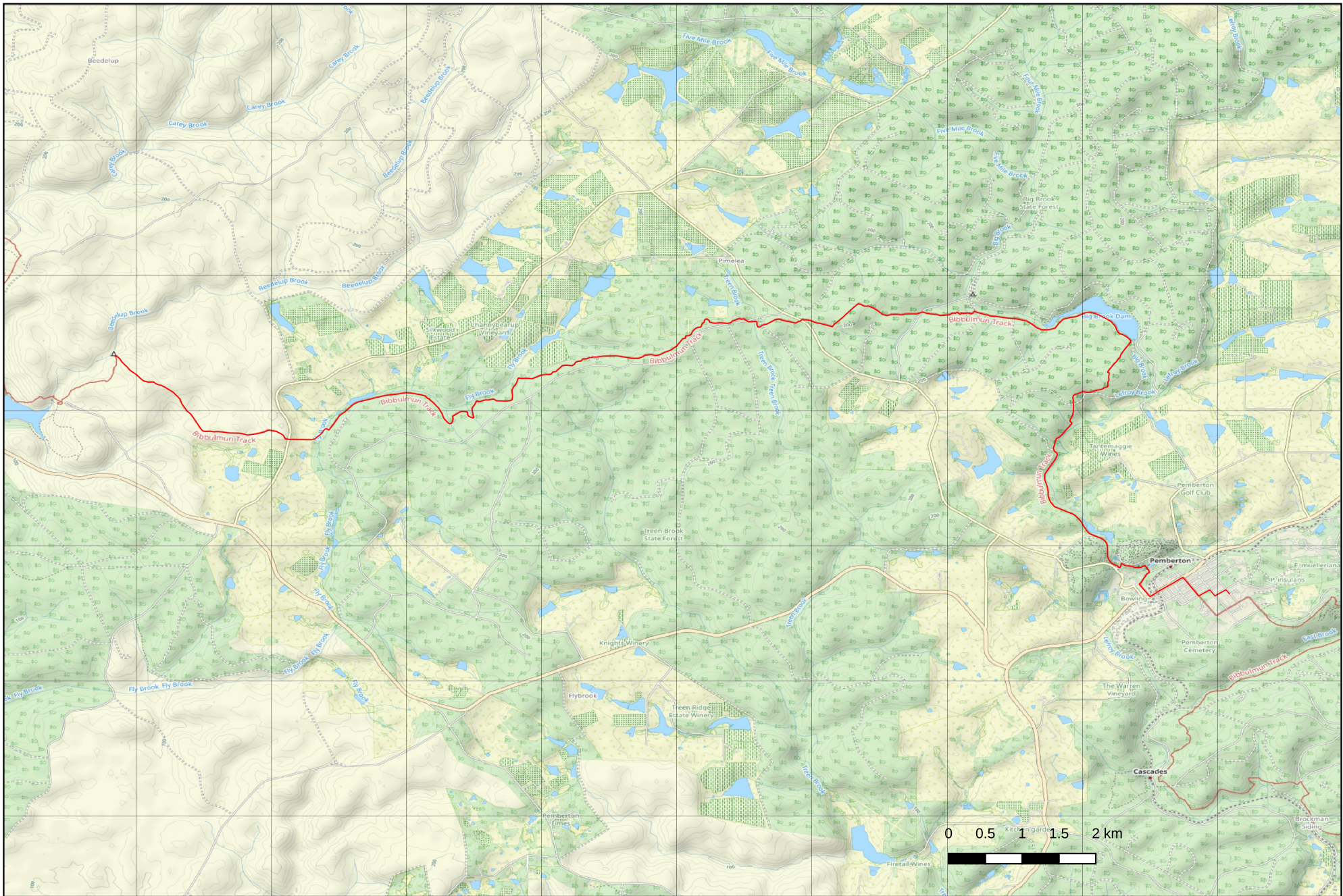
04-17 Day 20

Warren to Pemberton (20.0km)

115°52'48"E 115°54'0"E 115°55'12"E 115°56'24"E 115°57'36"E 115°58'48"E 116°0'0"E 116°1'12"E 116°2'24"E

34°21'36"S
34°22'48"S
34°24'0"S
34°25'12"S
34°26'24"S
34°27'36"S
34°28'48"S

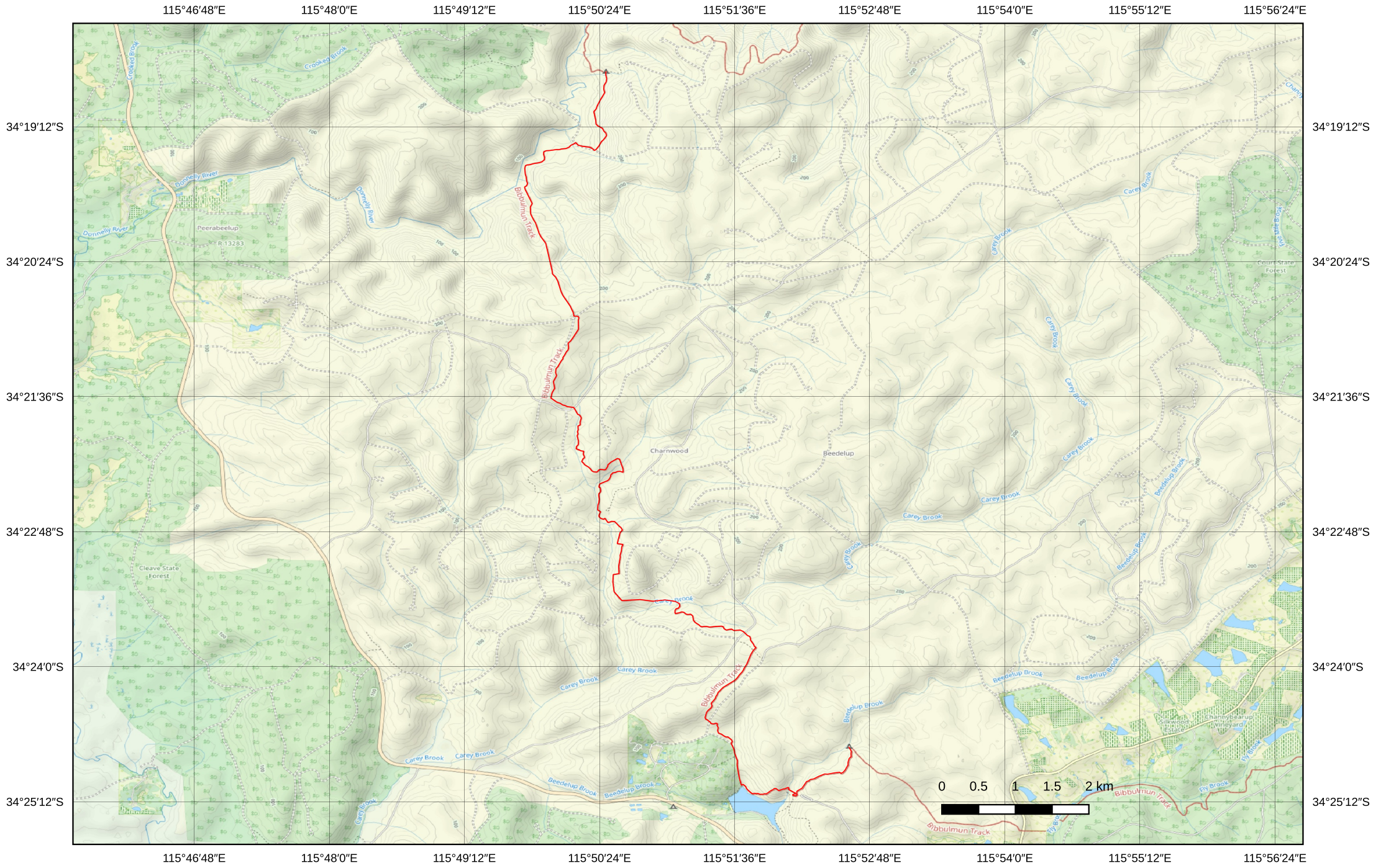
34°21'36"S
34°22'48"S
34°24'0"S
34°25'12"S
34°26'24"S
34°27'36"S
34°28'48"S



115°52'48"E 115°54'0"E 115°55'12"E 115°56'24"E 115°57'36"E 115°58'48"E 116°0'0"E 116°1'12"E 116°2'24"E

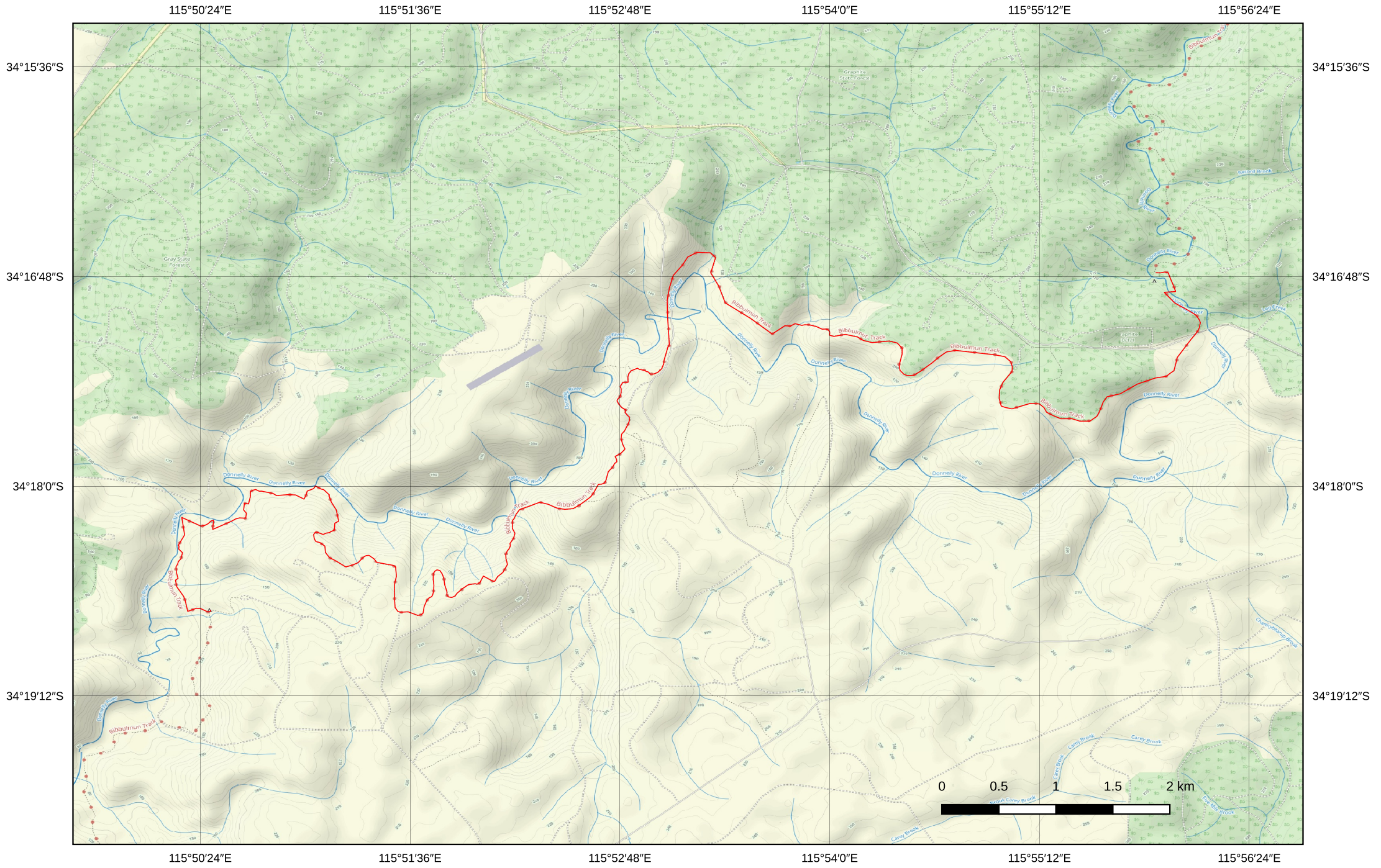
04-18 Day 21

Pemberton to Beedelup (24.0km)



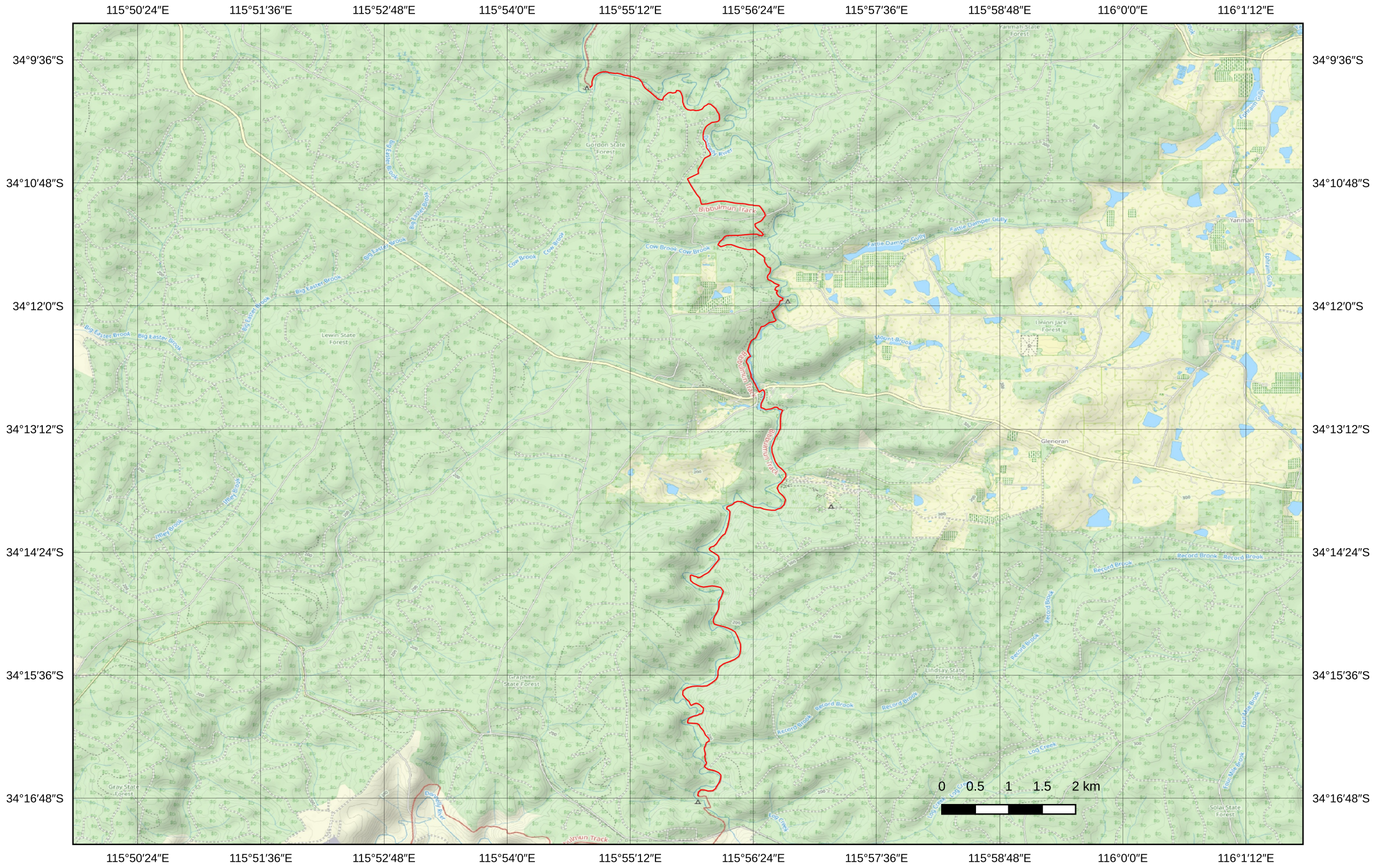
04-19 Day 22

Beedelup to Beavis (20.3km)



04-20 Day 23

Beavis to Boarding House (19.5km)



115°54'0"E

115°55'12"E

115°56'24"E

115°57'36"E

115°58'48"E

34°6'0"S

34°6'0"S

34°7'12"S

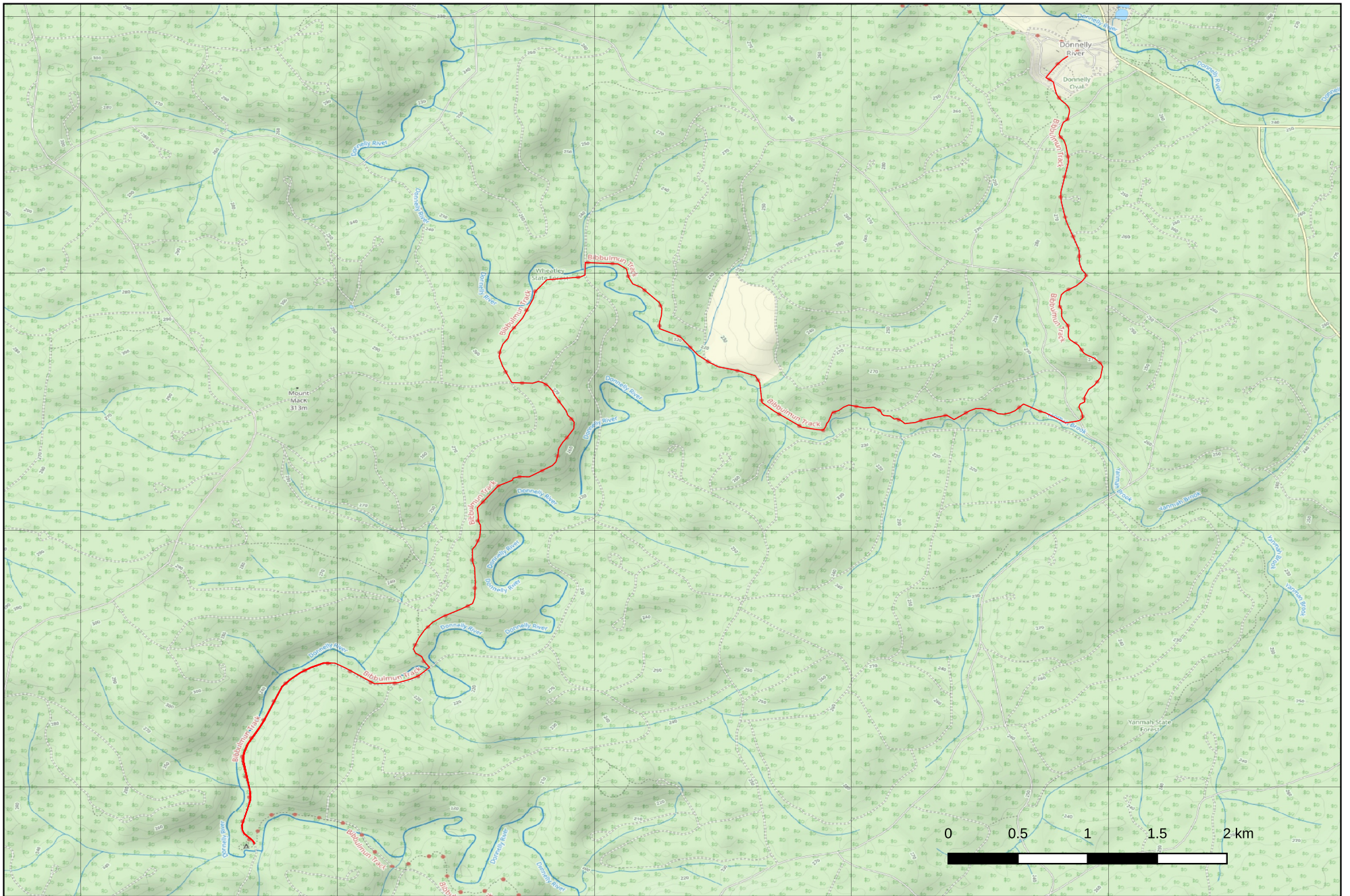
34°7'12"S

34°8'24"S

34°8'24"S

34°9'36"S

34°9'36"S



115°54'0"E

115°55'12"E

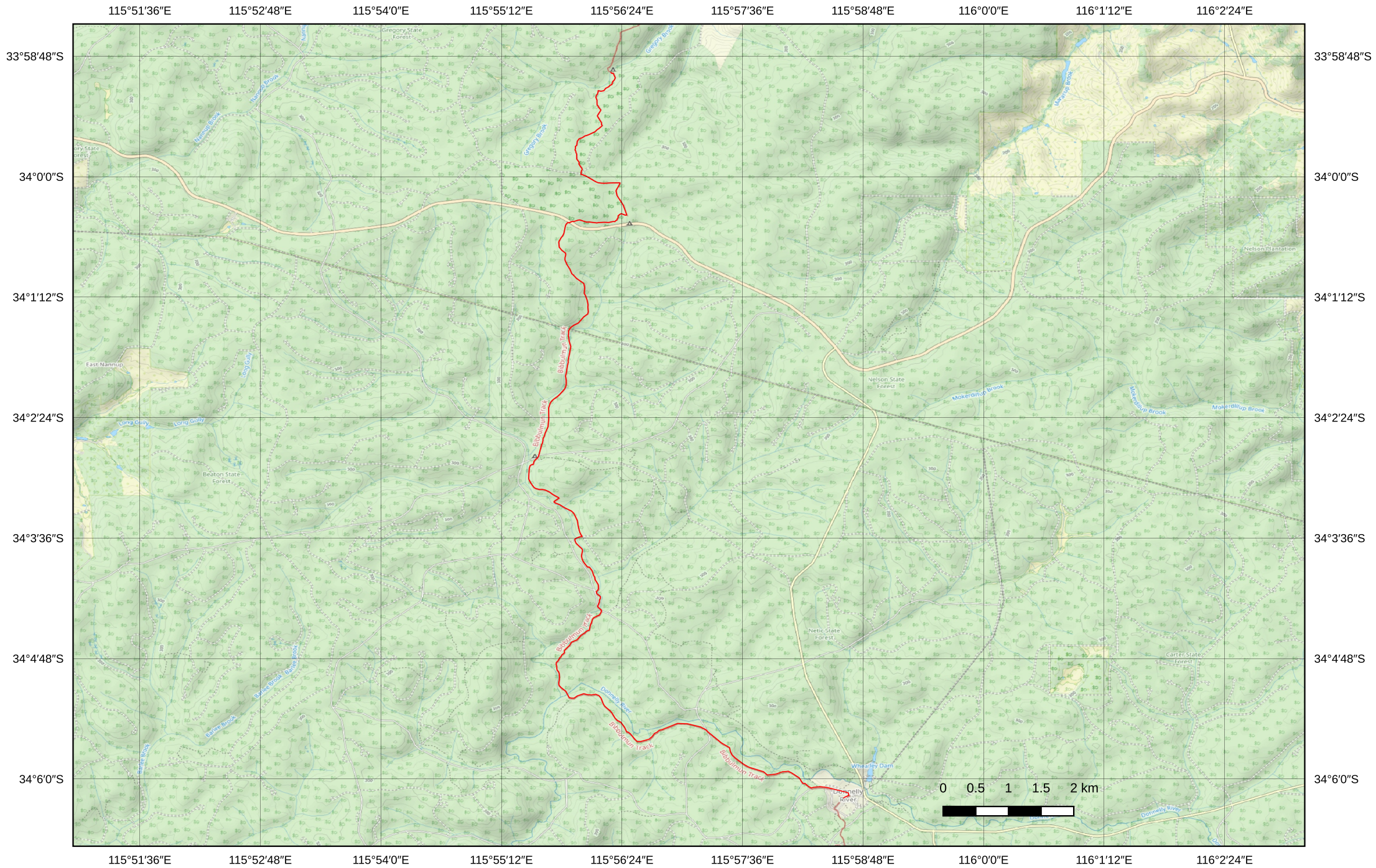
115°56'24"E

115°57'36"E

115°58'48"E

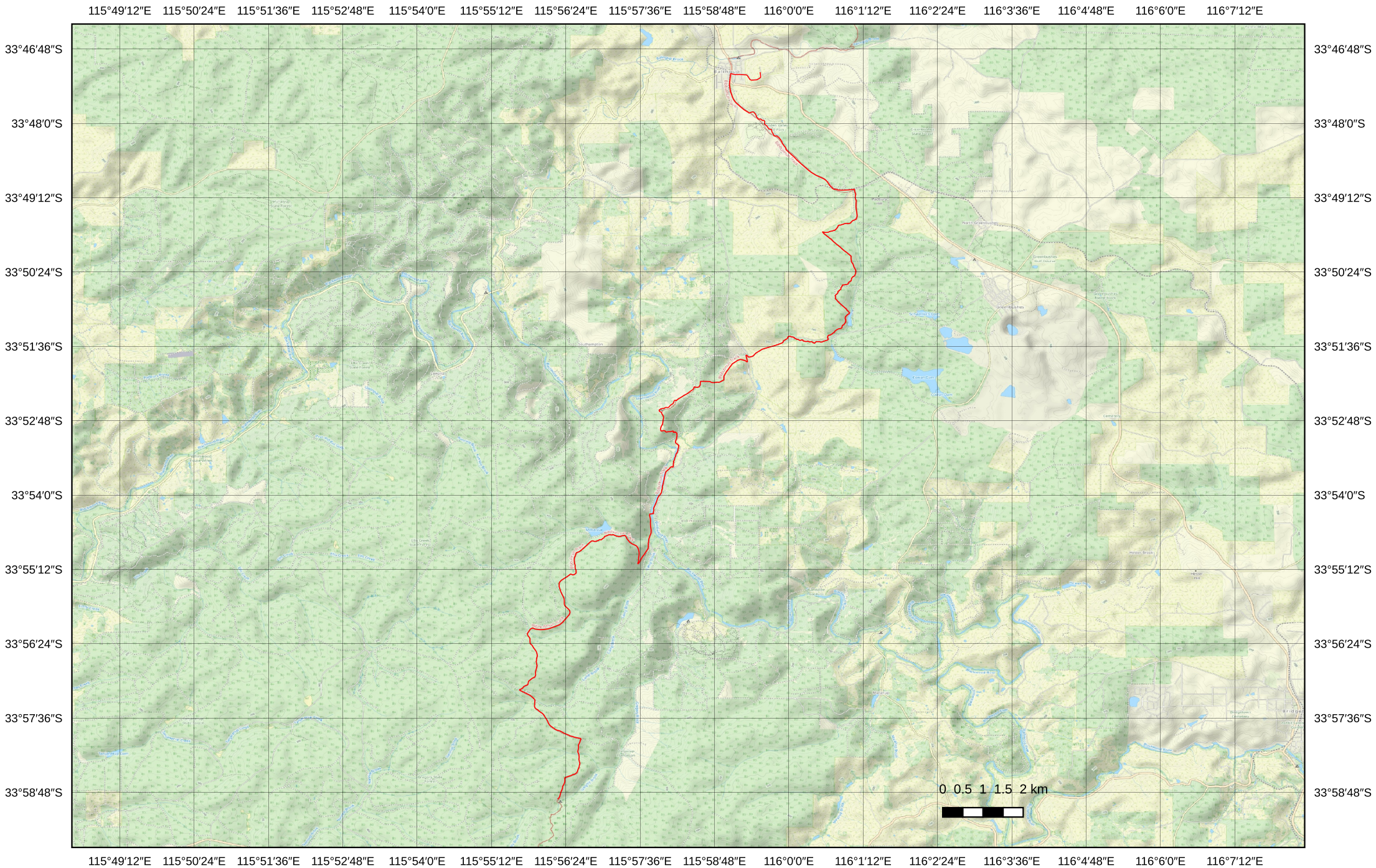
04-22 Day 25

Tom Road to Donnelly River Village (16.2km)



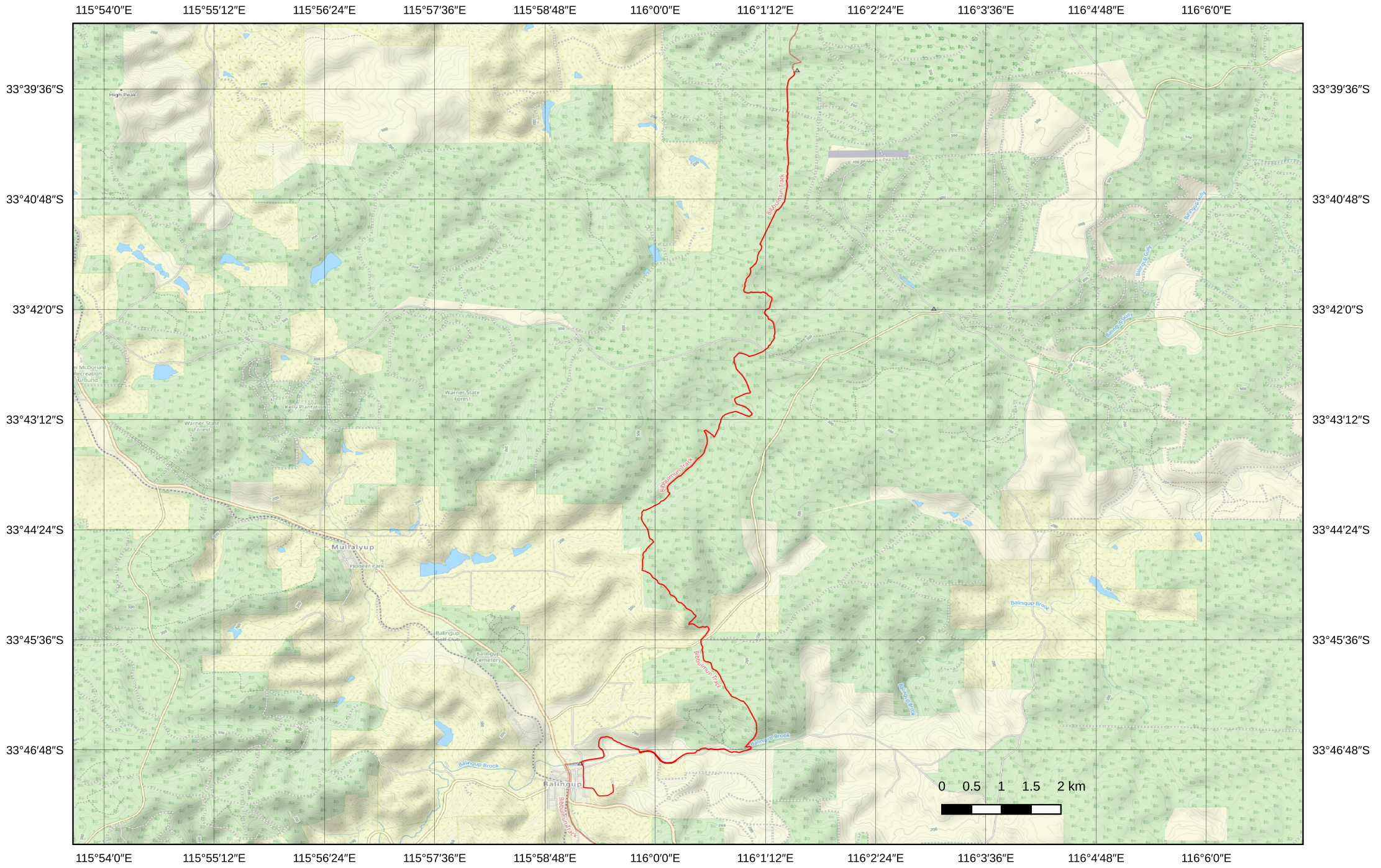
04-23 Day 26

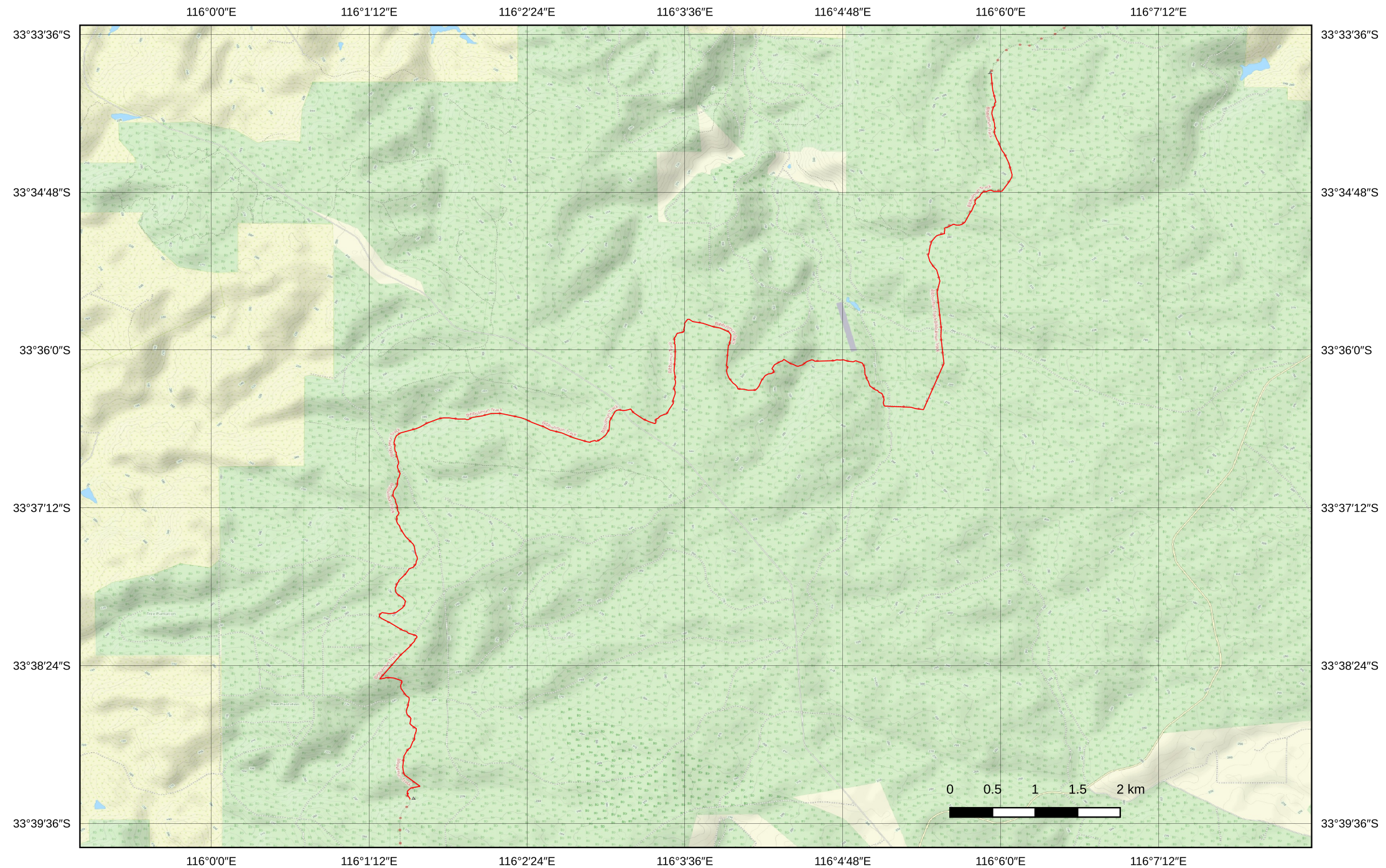
Donnelly River Village to Gregory Brook (20.8km)



04-24 Day 27

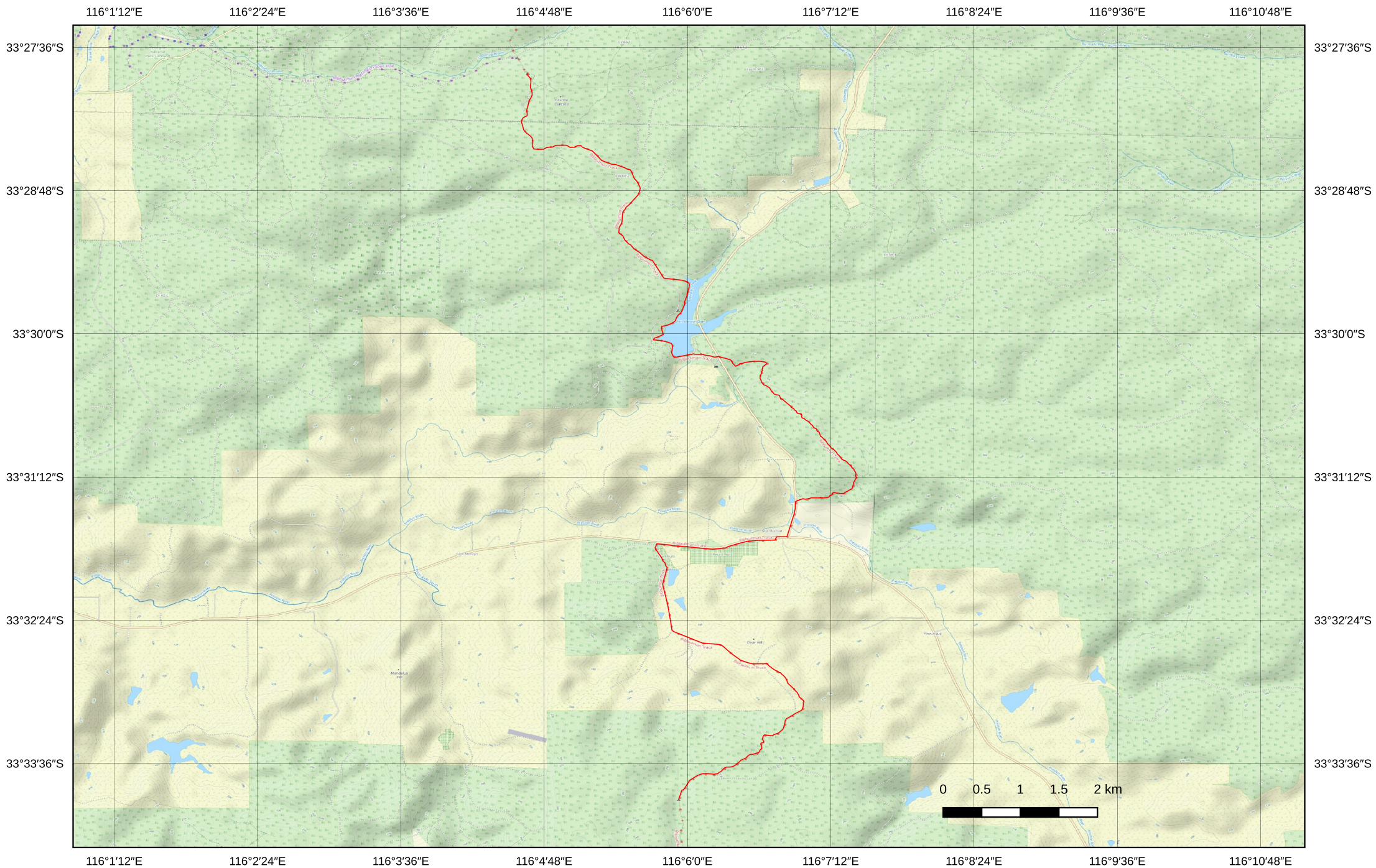
Gregory Brook to Balingup (35.2km)





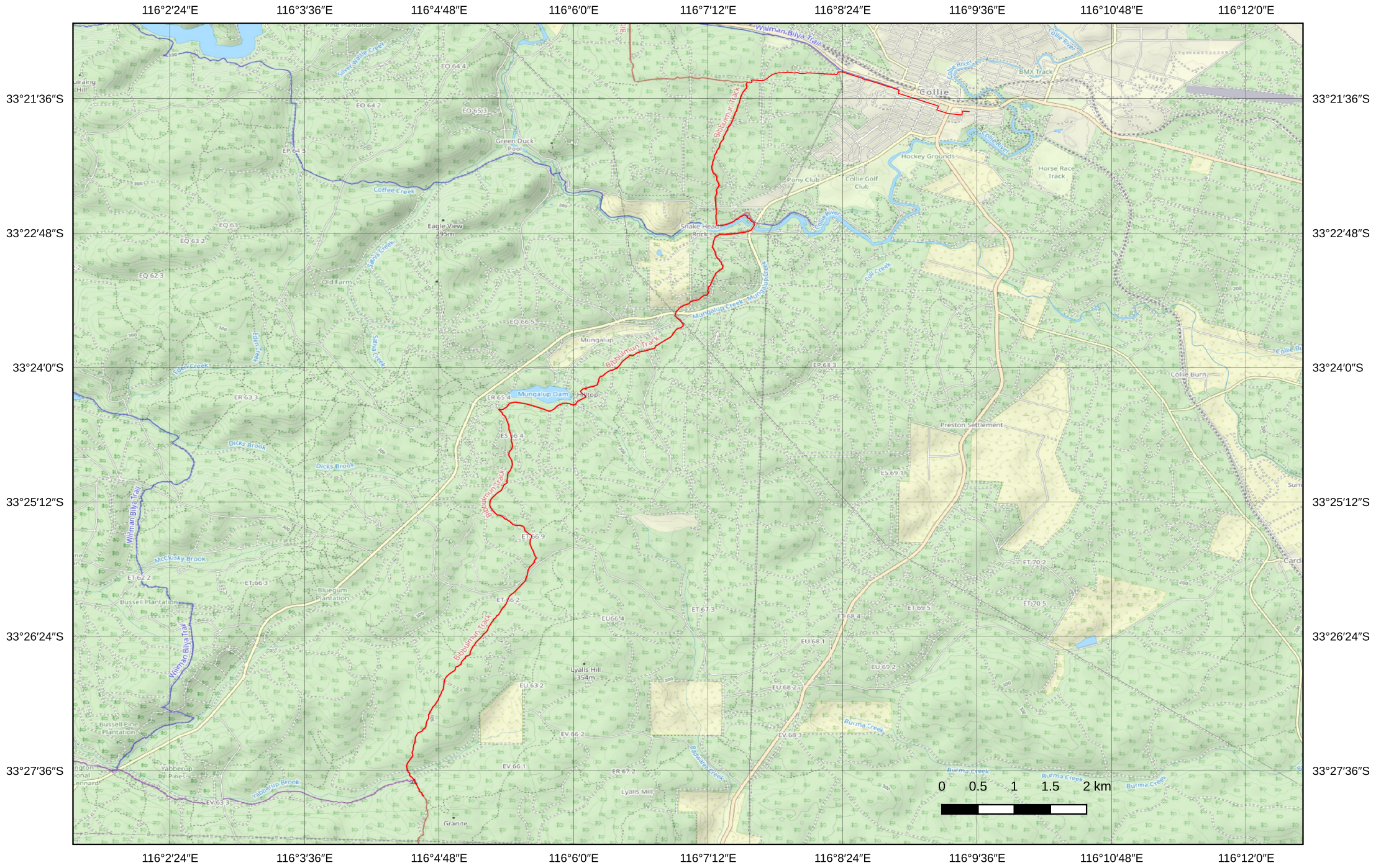
04-26 Day 29

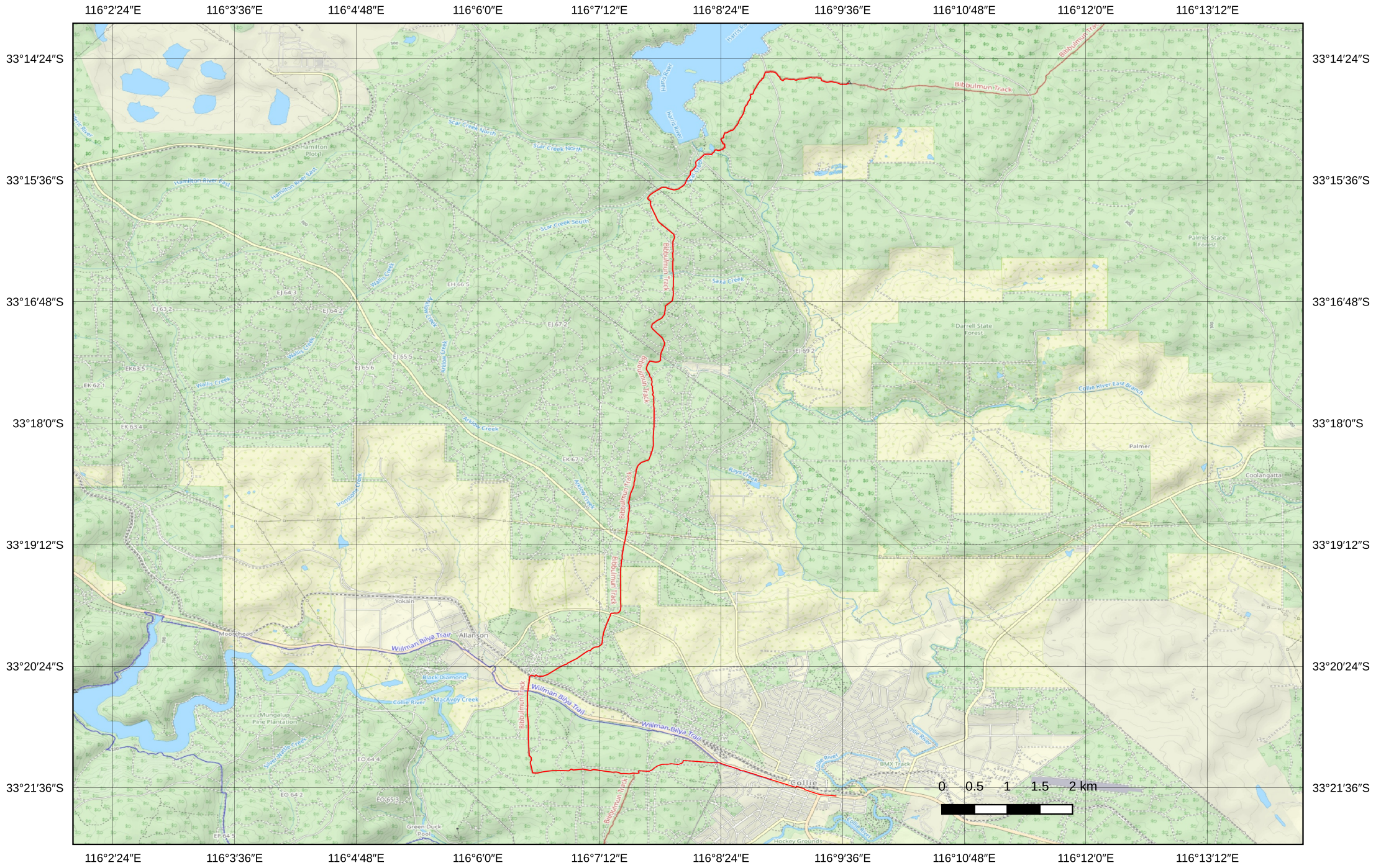
Grimwade to Noggerup (22.5km)



04-27 Day 30

Noggerup to Yabberup (20.1km)





116°4'48"E 116°6'0"E 116°7'12"E 116°8'24"E 116°9'36"E 116°10'48"E 116°12'0"E 116°13'12"E 116°14'24"E 116°15'36"E 116°16'48"E 116°18'0"E 116°19'12"E 116°20'24"E 116°21'36"E 116°22'48"E

33°3'36"S

33°4'48"S

33°6'0"S

33°7'12"S

33°8'24"S

33°9'36"S

33°10'48"S

33°12'0"S

33°13'12"S

33°14'24"S

33°3'36"S

33°4'48"S

33°6'0"S

33°7'12"S

33°8'24"S

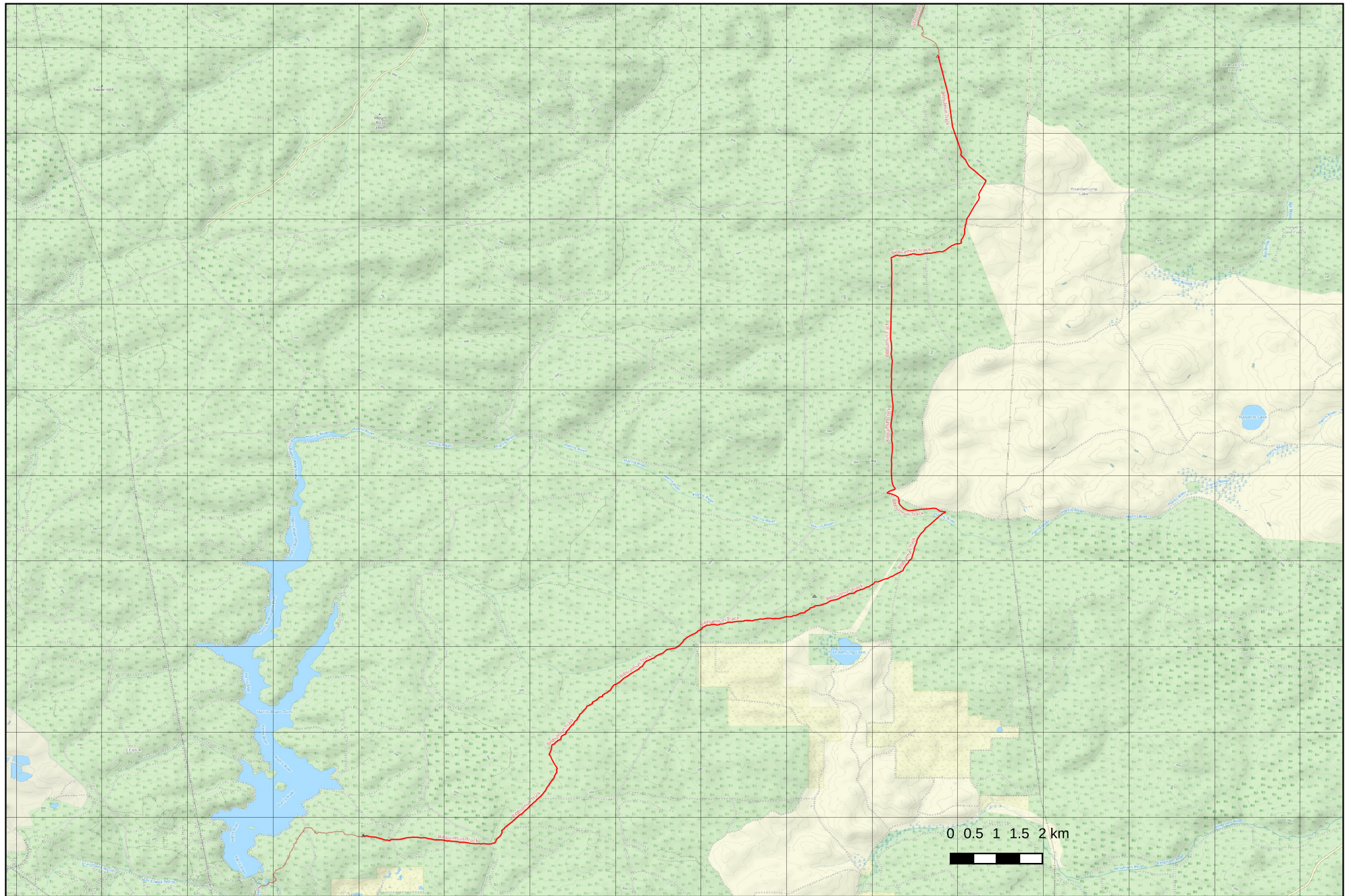
33°9'36"S

33°10'48"S

33°12'0"S

33°13'12"S

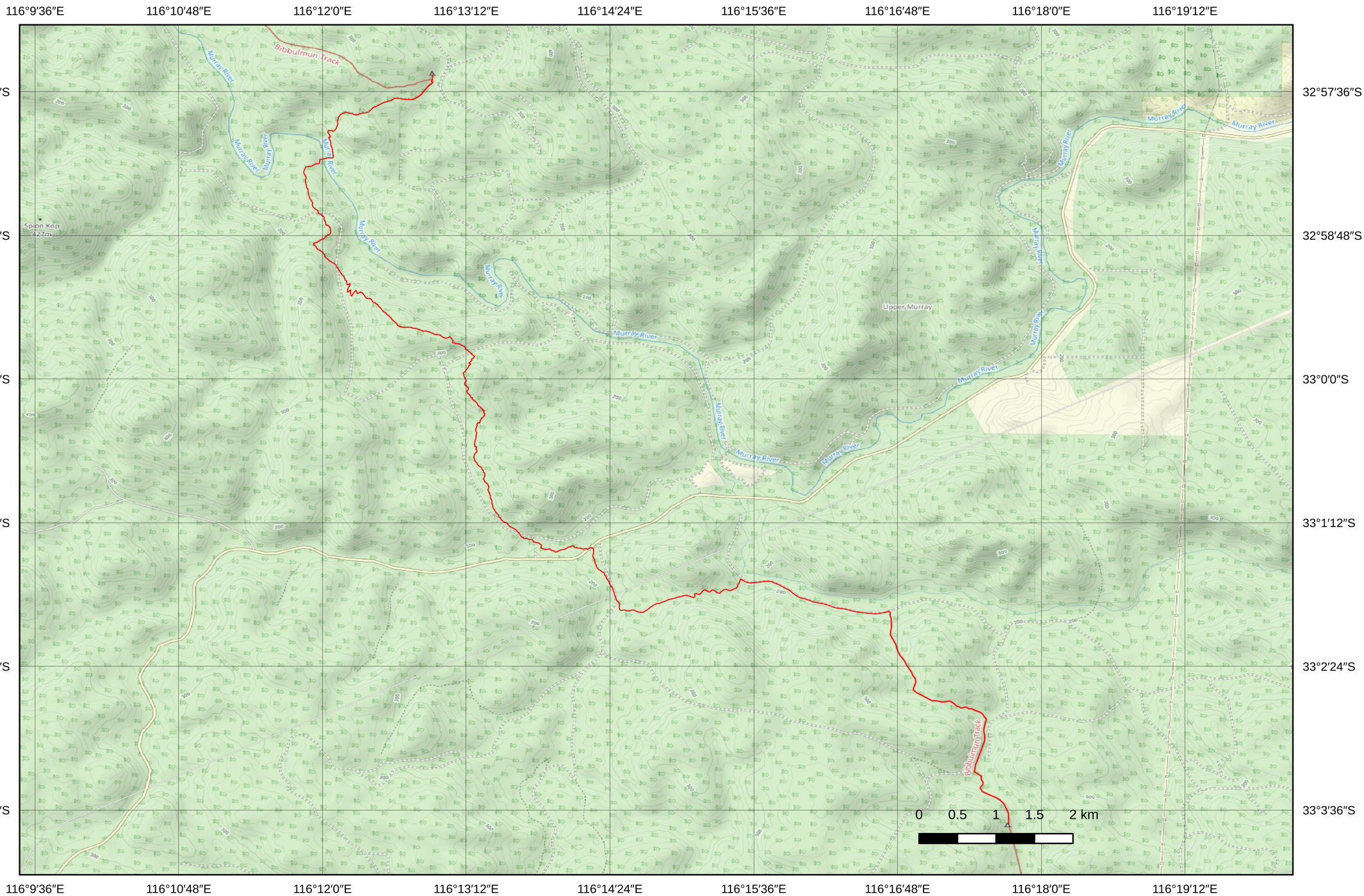
33°14'24"S

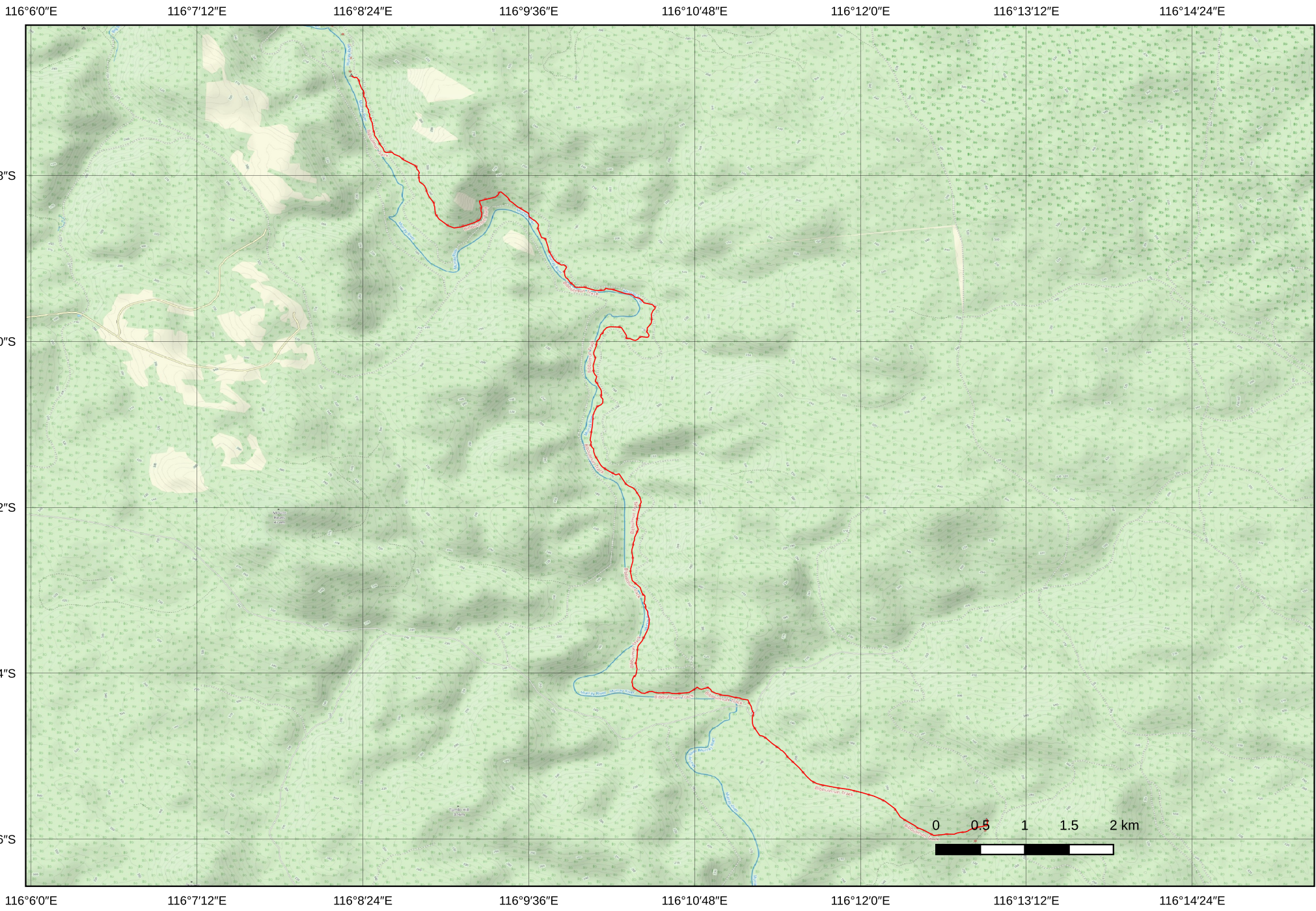


116°4'48"E 116°6'0"E 116°7'12"E 116°8'24"E 116°9'36"E 116°10'48"E 116°12'0"E 116°13'12"E 116°14'24"E 116°15'36"E 116°16'48"E 116°18'0"E 116°19'12"E 116°20'24"E 116°21'36"E 116°22'48"E

04-30 Day 33

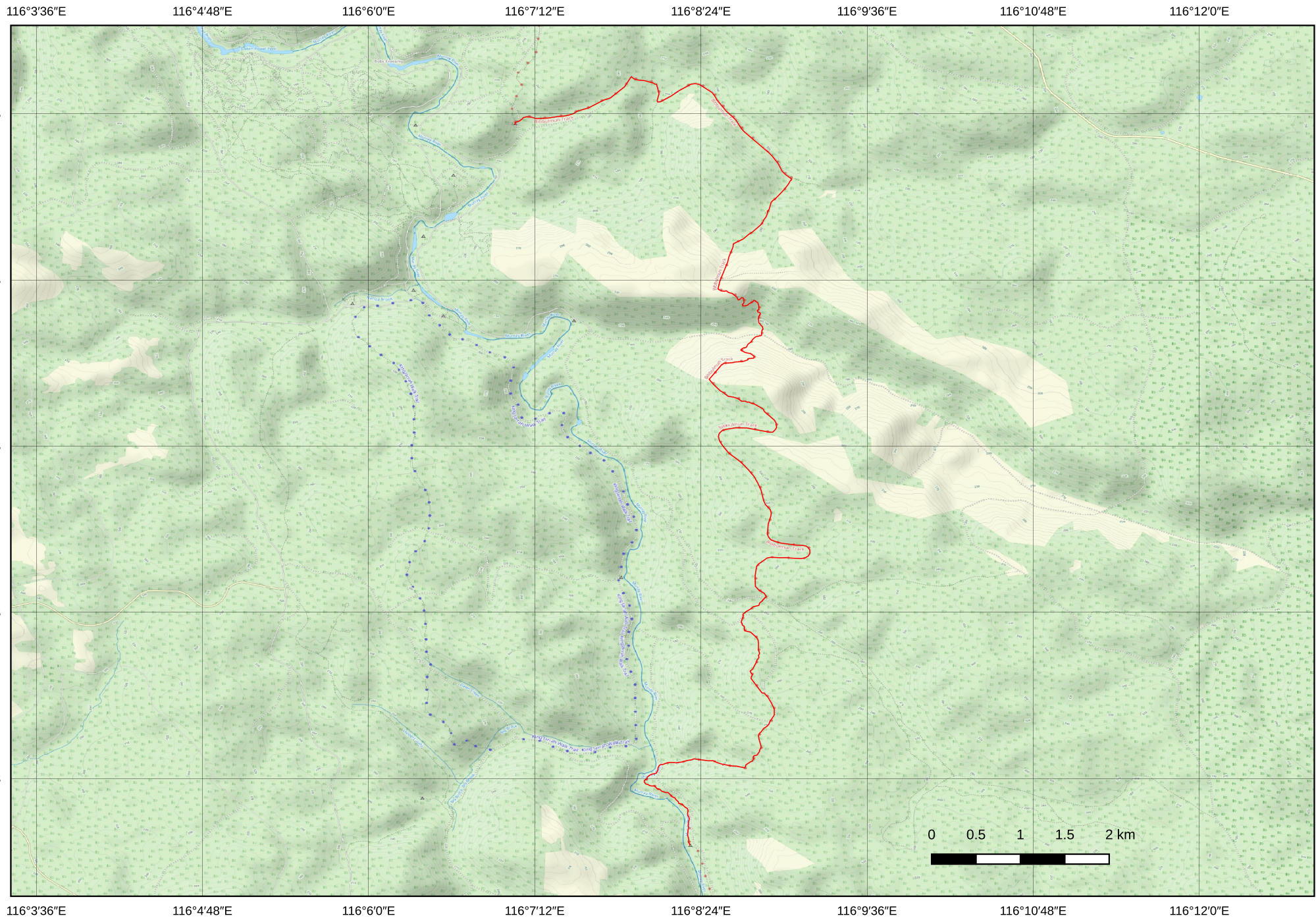
Harris Dam to Possum Springs (33.6km)





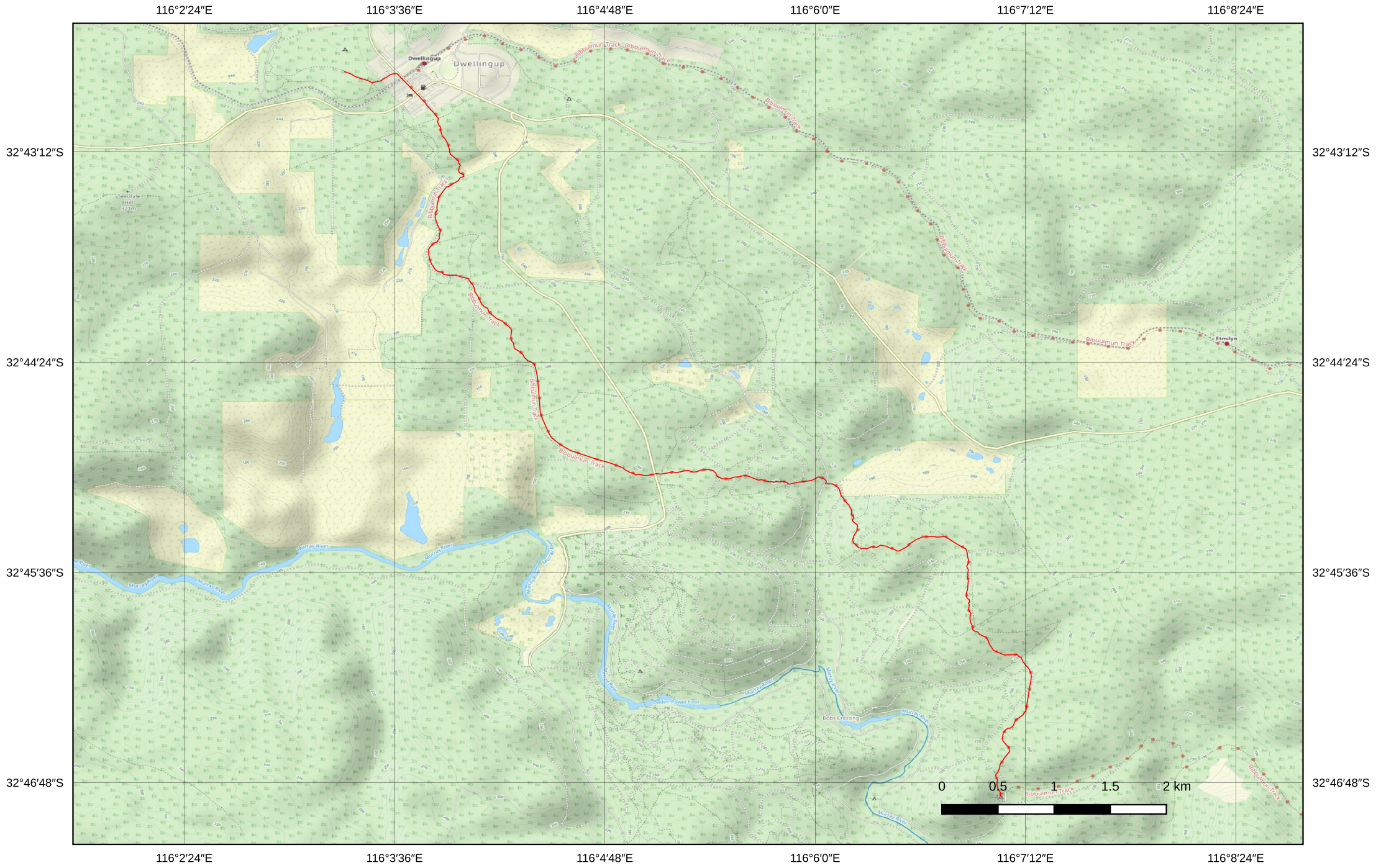
05-02 Day 35

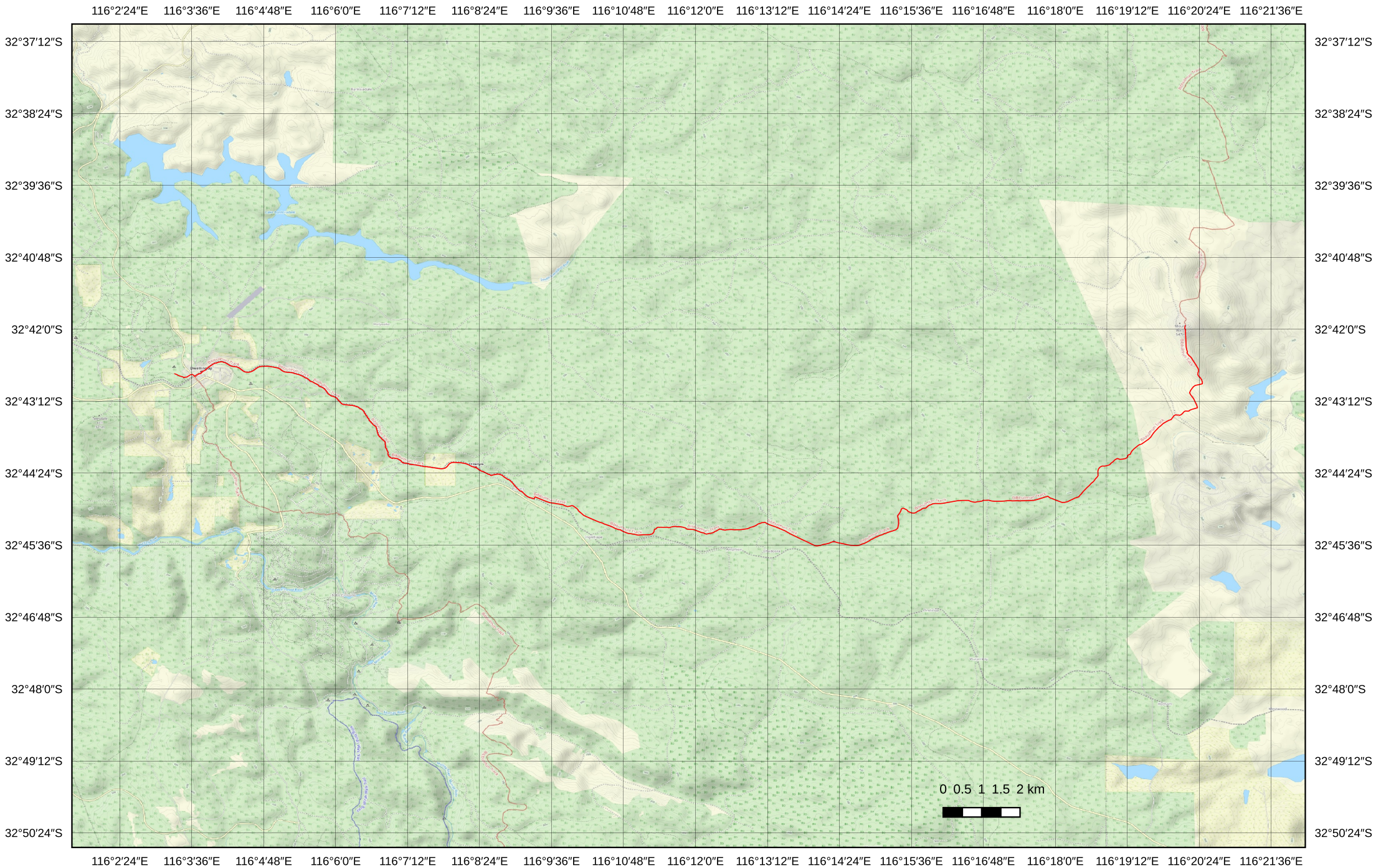
Dookanelly to Murray (17.8km)



05-03 Day 36

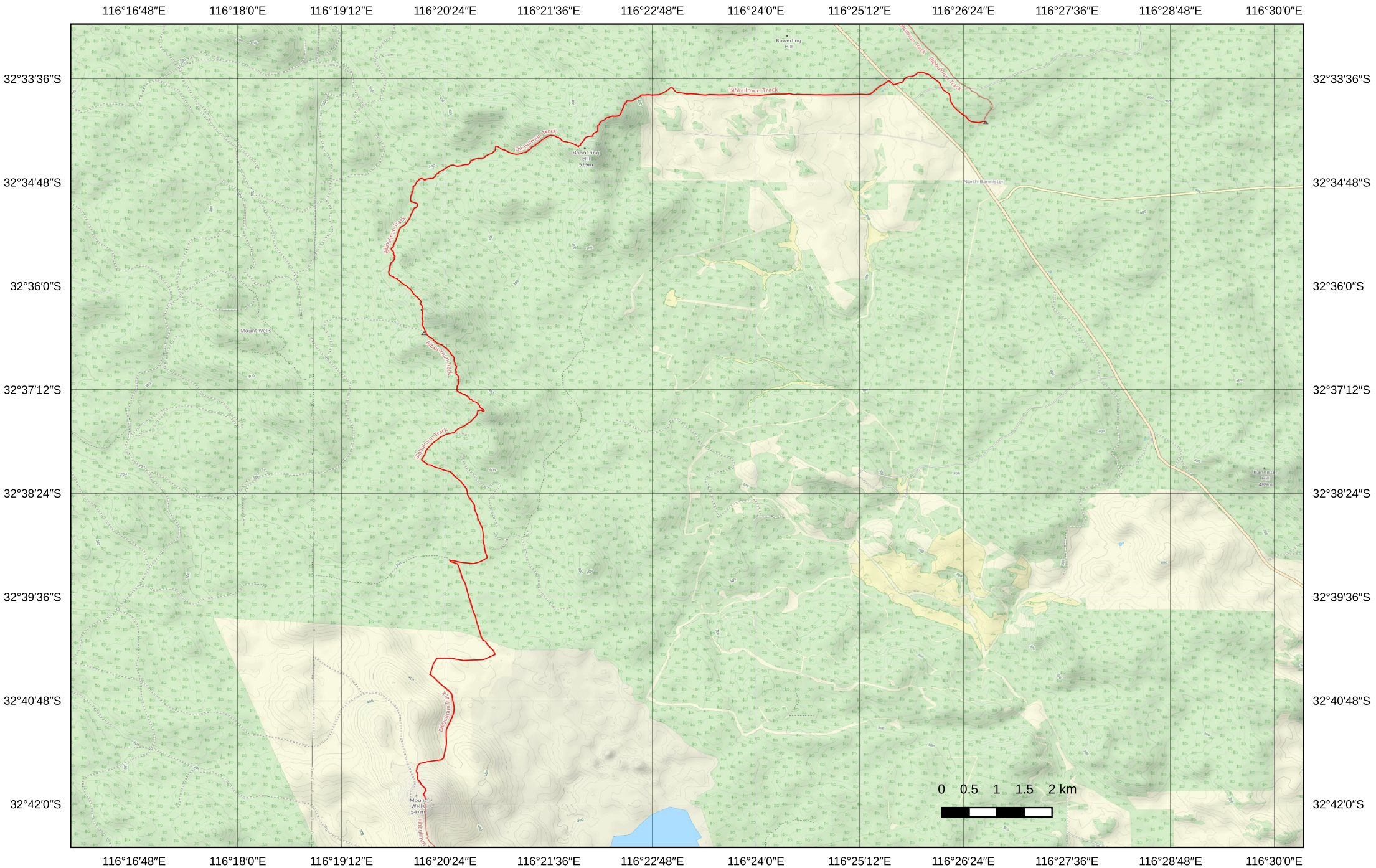
Murray to Swamp Oak (19.2km)





05-05 Day 38

Dwellingup to Mt Wells (35.6km)



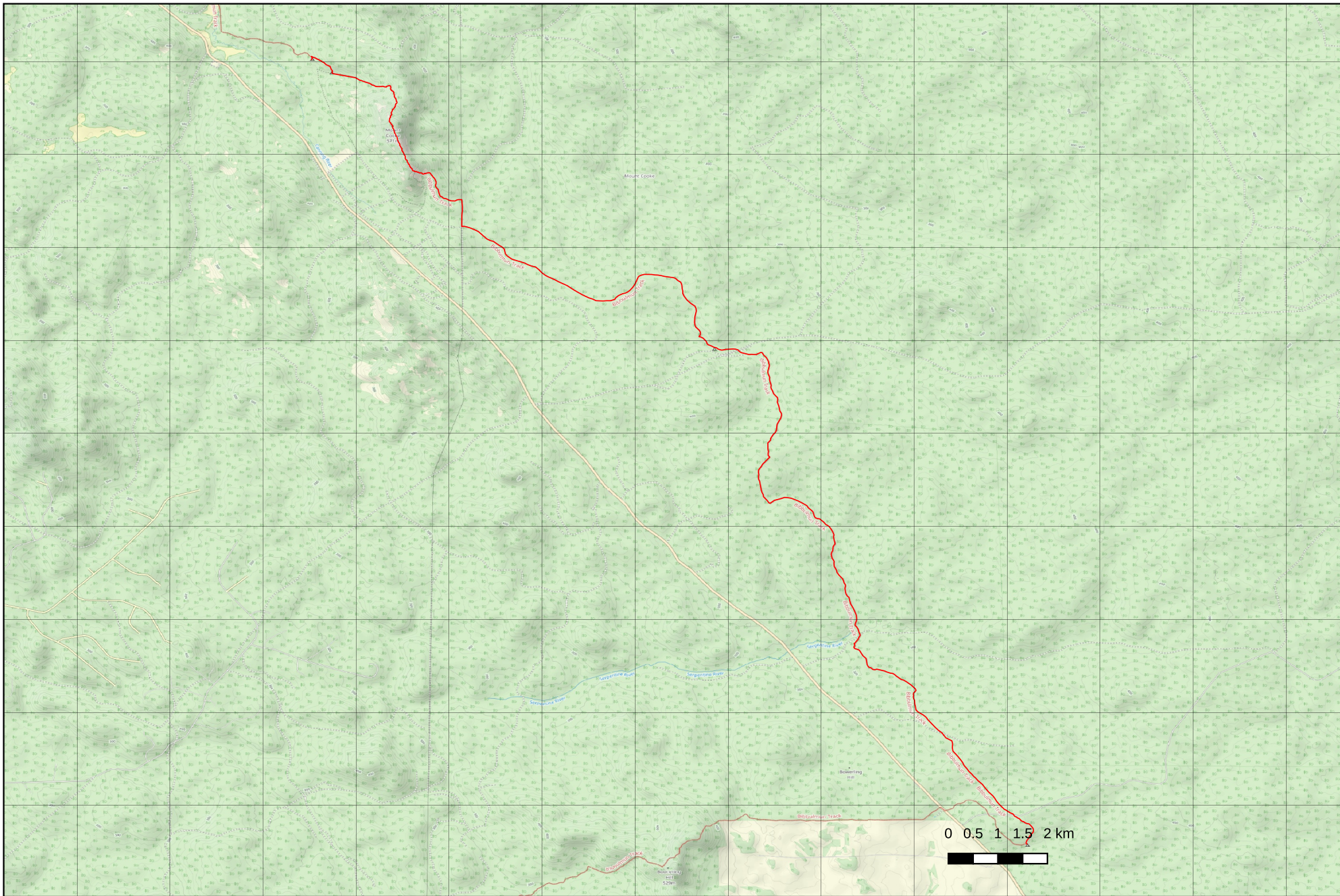
05-06 Day 39

Mt Wells to Gringer Creek (30.5km)

116°14'24"E 116°15'36"E 116°16'48"E 116°18'0"E 116°19'12"E 116°20'24"E 116°21'36"E 116°22'48"E 116°24'0"E 116°25'12"E 116°26'24"E 116°27'36"E 116°28'48"E 116°30'0"E

32°24'0"S
32°25'12"S
32°26'24"S
32°27'36"S
32°28'48"S
32°30'0"S
32°31'12"S
32°32'24"S
32°33'36"S

32°24'0"S
32°25'12"S
32°26'24"S
32°27'36"S
32°28'48"S
32°30'0"S
32°31'12"S
32°32'24"S
32°33'36"S



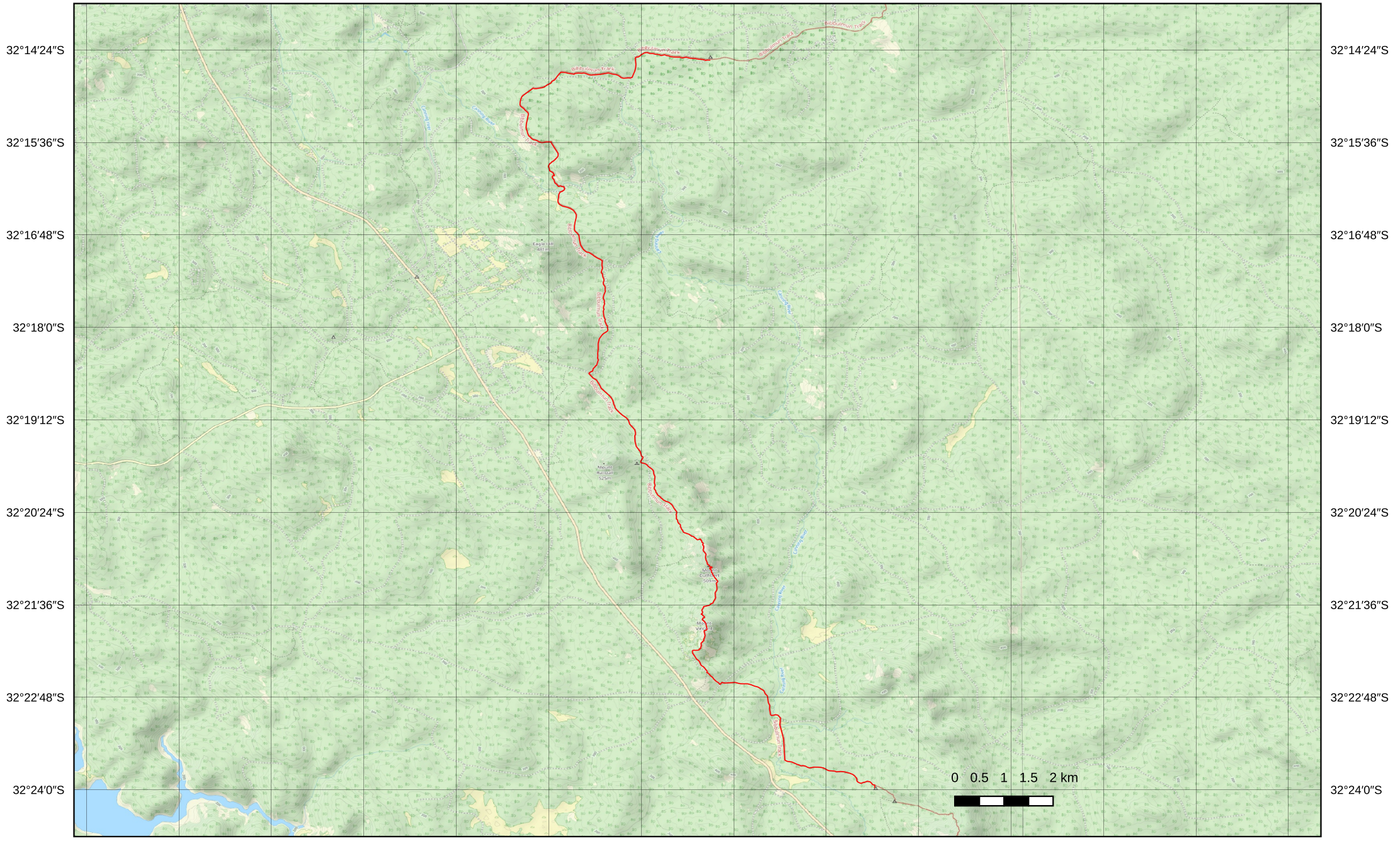
116°14'24"E 116°15'36"E 116°16'48"E 116°18'0"E 116°19'12"E 116°20'24"E 116°21'36"E 116°22'48"E 116°24'0"E 116°25'12"E 116°26'24"E 116°27'36"E 116°28'48"E 116°30'0"E

05-07 Day 40

Gringer Creek to Mt Cooke (29.9km)

116°7'12"E 116°8'24"E 116°9'36"E 116°10'48"E 116°12'0"E 116°13'12"E 116°14'24"E 116°15'36"E 116°16'48"E 116°18'0"E 116°19'12"E 116°20'24"E 116°21'36"E 116°22'48"E

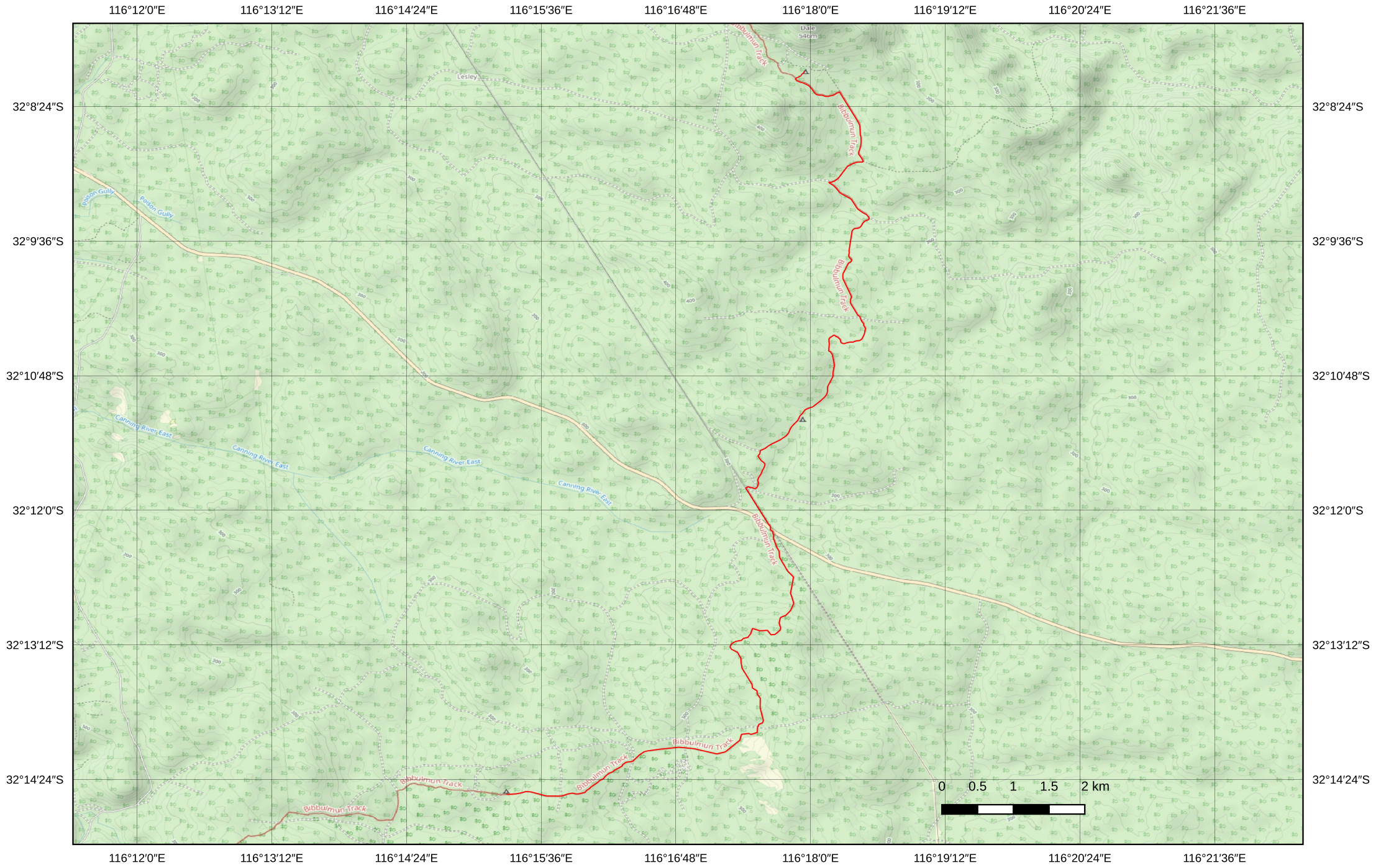
32°14'24"S 32°15'36"S 32°16'48"S 32°18'0"S 32°19'12"S 32°20'24"S 32°21'36"S 32°22'48"S 32°24'0"S

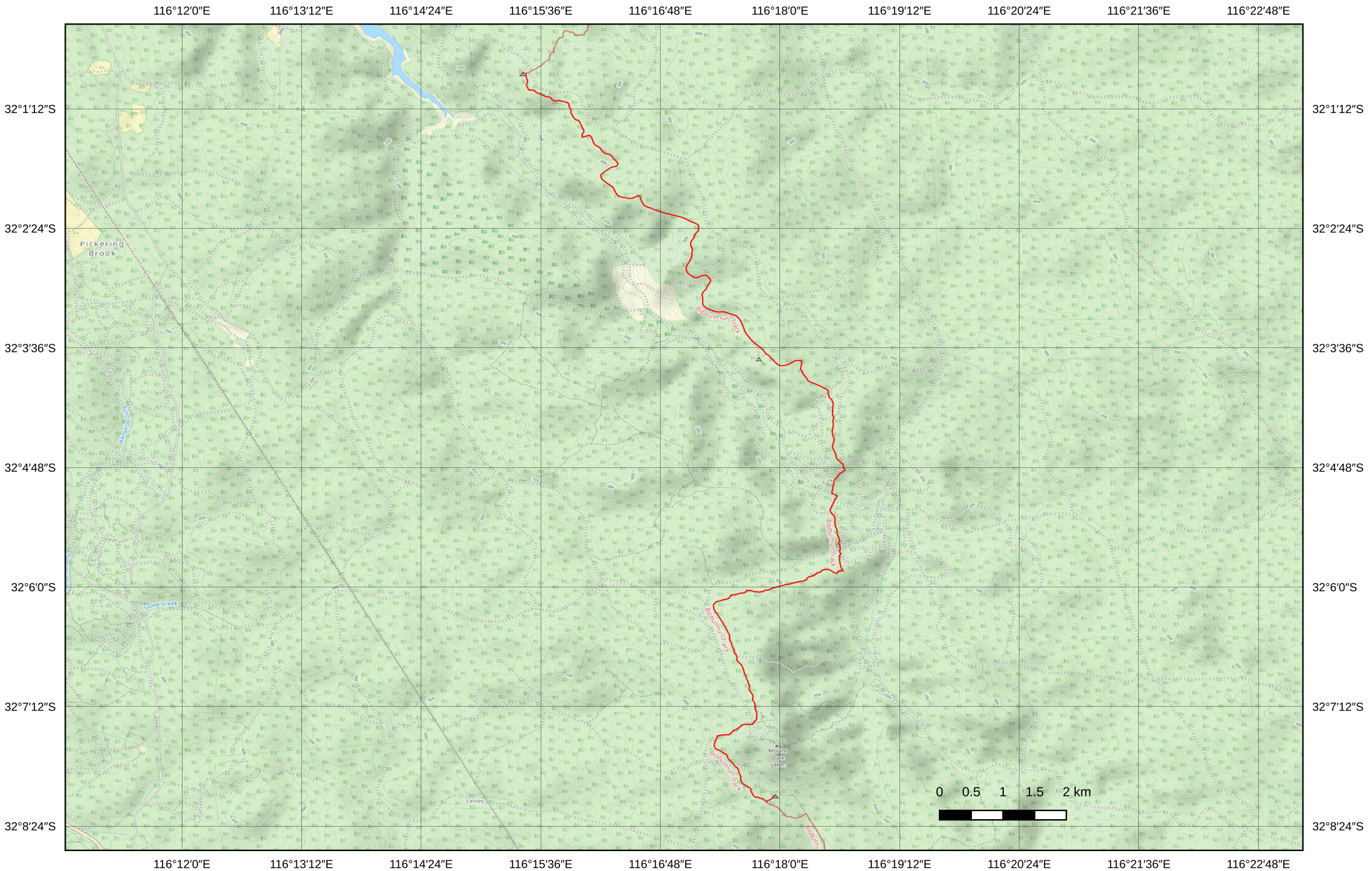


116°7'12"E 116°8'24"E 116°9'36"E 116°10'48"E 116°12'0"E 116°13'12"E 116°14'24"E 116°15'36"E 116°16'48"E 116°18'0"E 116°19'12"E 116°20'24"E 116°21'36"E 116°22'48"E

05-08 Day 41

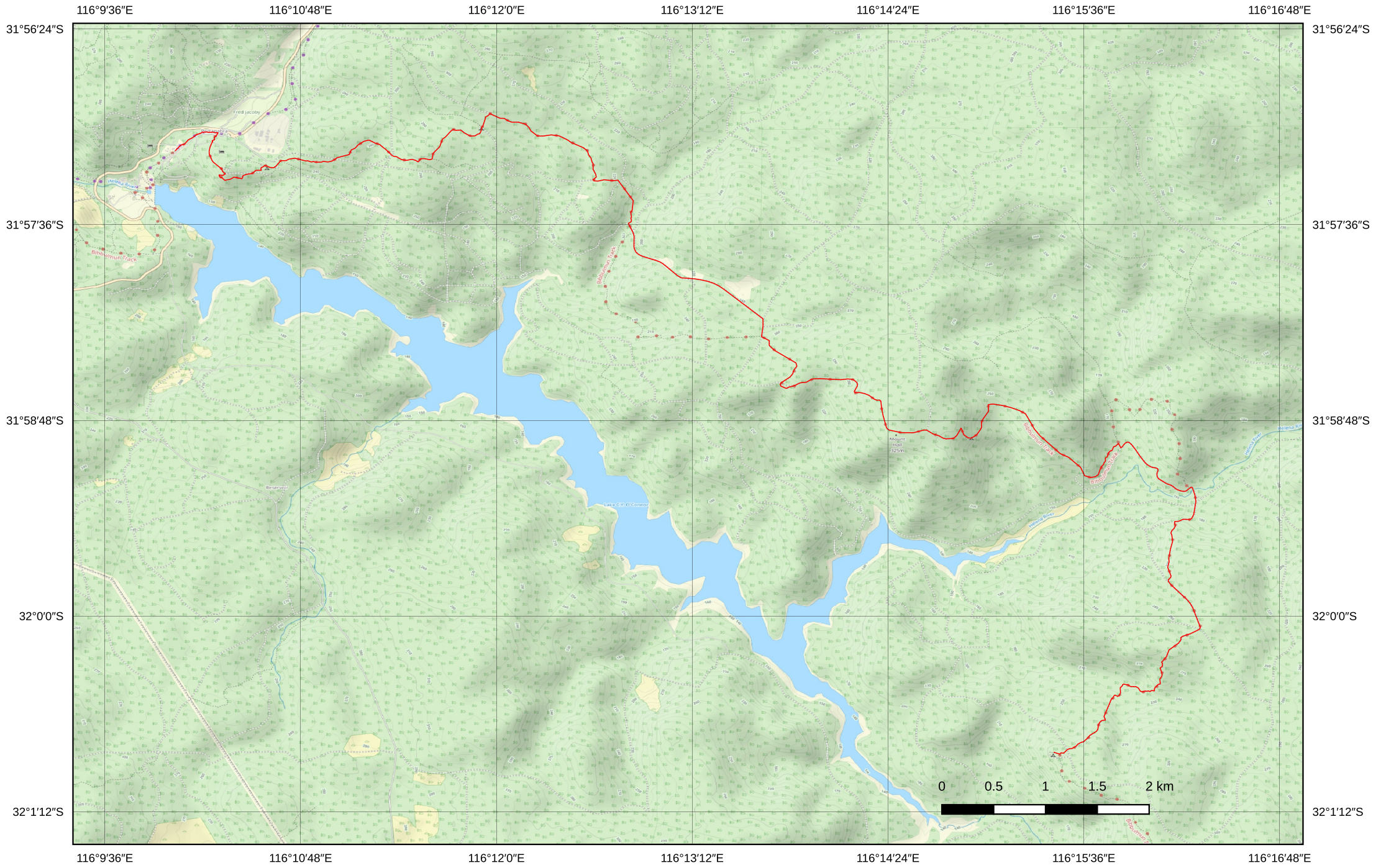
Mt Cooke to Canning (28.4km)





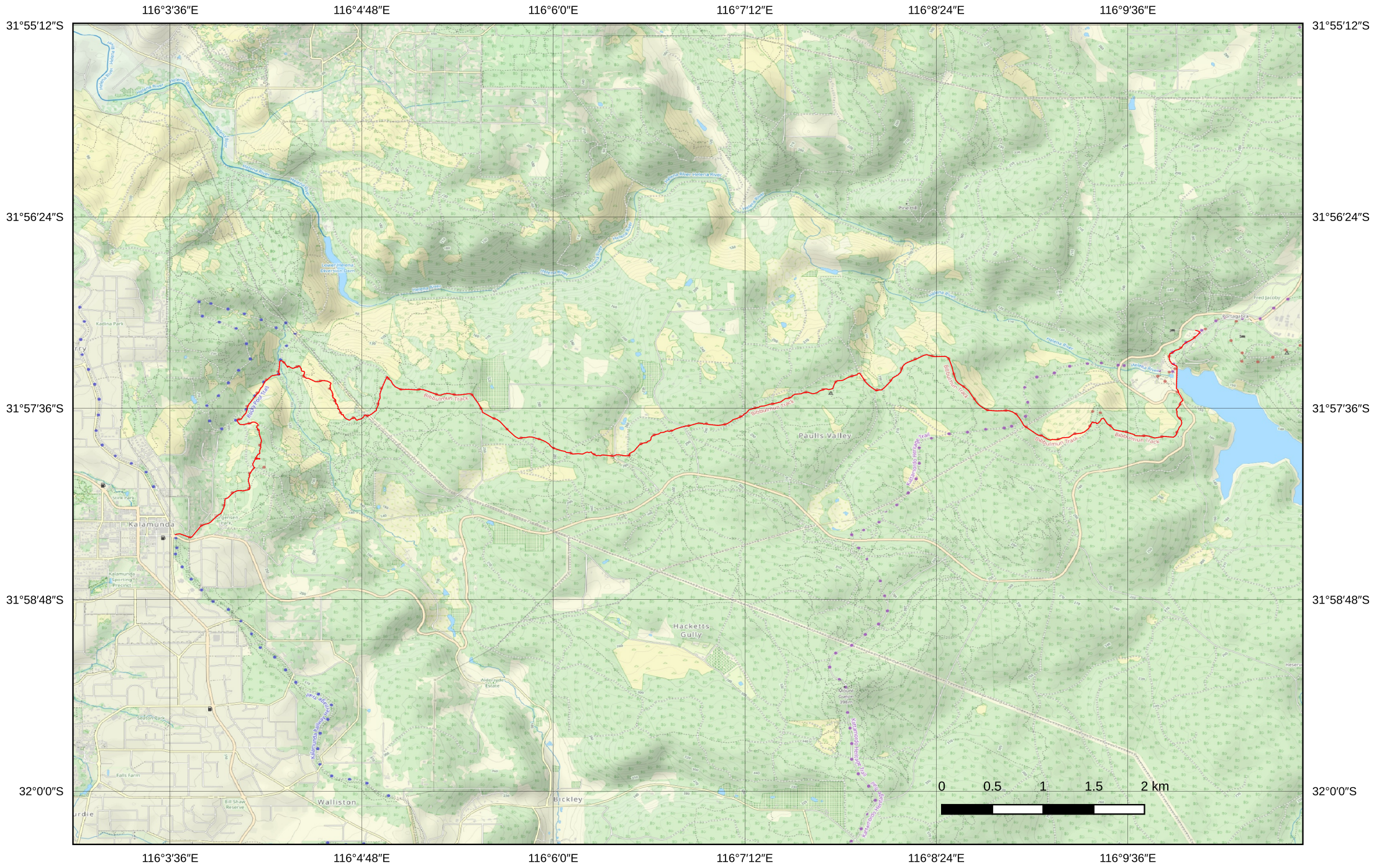
05-10 Day 43

Mt Dale to Waalegh Campsite (22.7km)



05-10 Day 43 Electric Boogaloo

Waalegh Campsite to Mundaring Weir (22.8km)



05-11 Day 44

Mundaring Weir to Kalamunda (17.2km)